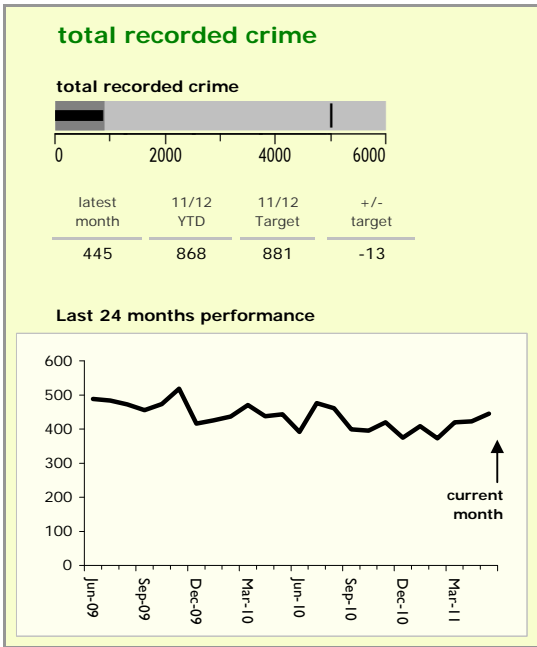


Blaby District : crime reduction dashboard 2011/12 : May 2011



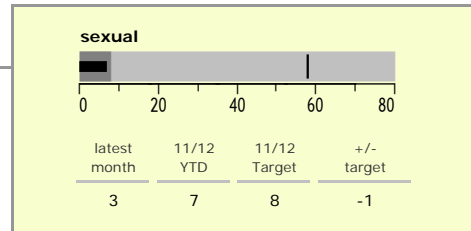
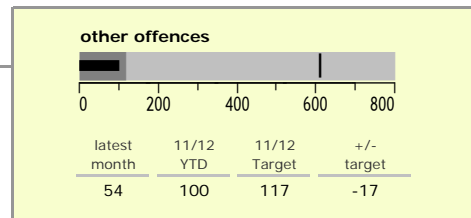

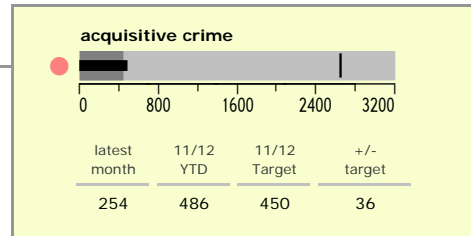
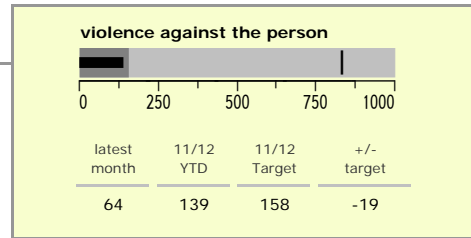
national indicators

● NI15 : serious violent crime	0.1
● NI20 : assault with less serious injury	2.2
● NI16 : serious acquisitive crime	10.7

(Rate per 1,000 population)

top 10 high crime areas

	recorded offences 11/12 YTD
Fosse Park	108
● Endery North & Grove Park	49
● Glenfield West	43
Leicester Forest East - M1 Services	32
● Braunstone Town Woodland Drive	32
Blaby North	30
● Narborough Road South	26
Thorpe Astley South & Meridian	22
● Blaby Centre	20
Glen Parva West	19



key

- over target by 25% or less
- more than 25% over target

