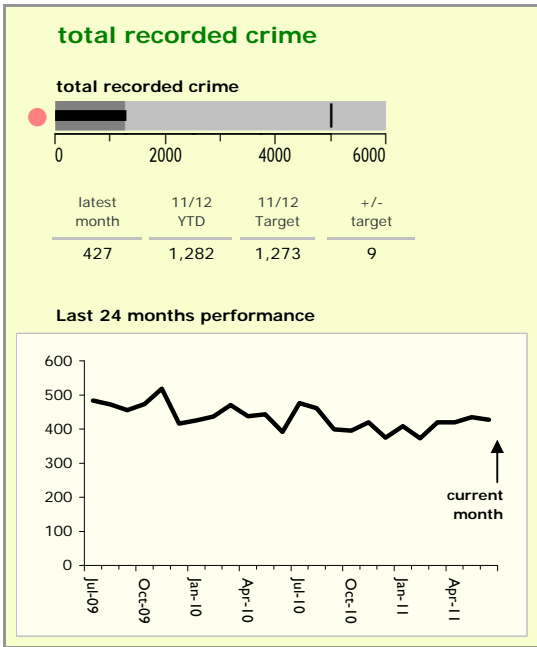


# Blaby District : crime reduction dashboard 2011/12 : June 2011



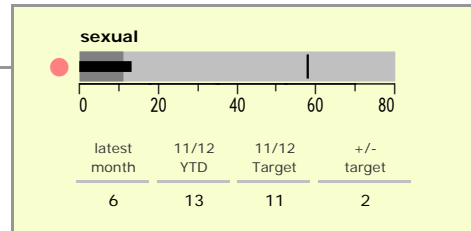
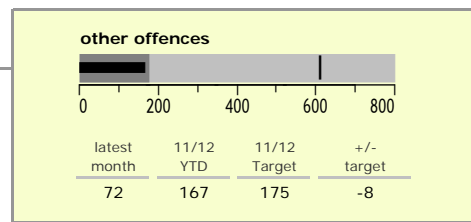



### national indicators

NI15 : serious violent crime	0.1
NI20 : assault with less serious injury	2.5
NI16 : serious acquisitive crime	11.3

*(Rate per 1,000 population)*

### top 10 high crime areas

	recorded offences 11/12 YTD
Fosse Park	108
Endery North & Grove Park	49
Glenfield West	43
Leicester Forest East - M1 Services	32
Braunstone Town Woodland Drive	32
Blaby North	30
Narborough Road South	26
Thorpe Astley South & Meridian	22
Blaby Centre	20
Glen Parva West	19



**key**

- over target by 25% or less
- more than 25% over target

