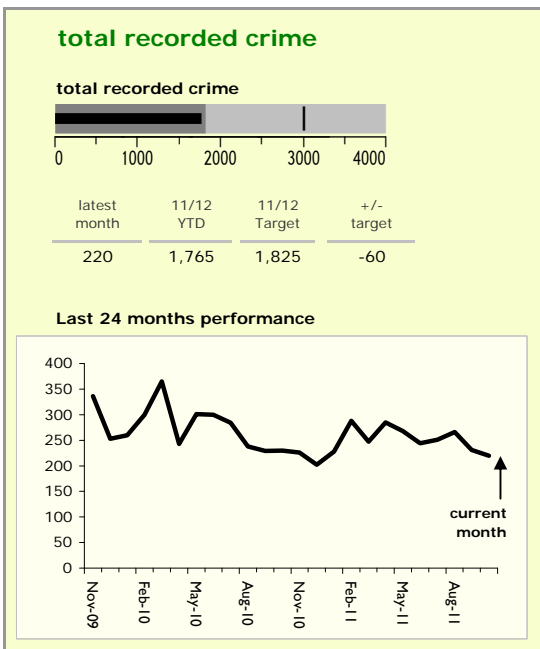


Oadby and Wigston Borough : crime reduction dashboard 2011/12 : October 2011



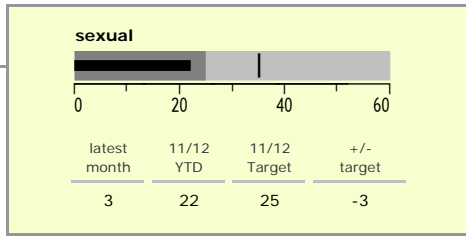
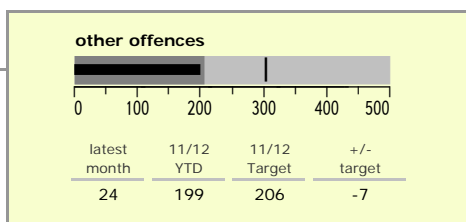
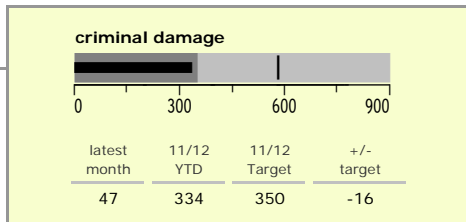

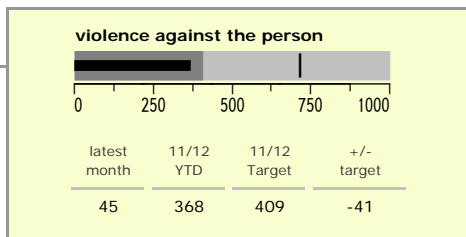
national indicators

- NI15 : serious violent crime 0.33
- NI20 : assault with less serious injury 3.17
- NI16 : serious acquisitive crime 6.67

(Rate per 1,000 population)

top 10 high crime areas

Area	recorded offences 11/12 YTD
● South Wigston Blaby Road & Saffron Road	163
Wigston Centre South	143
Oadby Stoughton Drive	118
● South Wigston Countesthorpe Road	112
Chartwell Drive Industrial Estate	89
Oadby The Parade & Leicester Racecourse	79
Wigston Centre North	76
● Oadby Industrial Estate	68
Oadby London Road	64
● Wigston Newton Lane	63



key

- over target by 25% or less
- more than 25% over target

