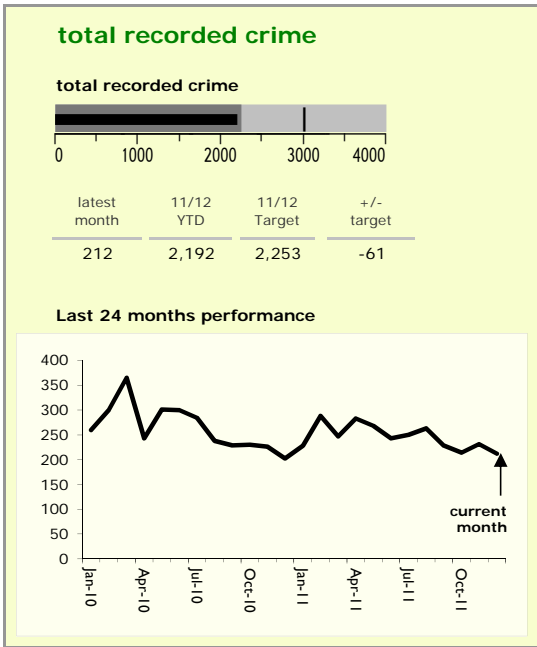


Oadby and Wigston Borough : crime reduction dashboard 2011/12 : December 2011



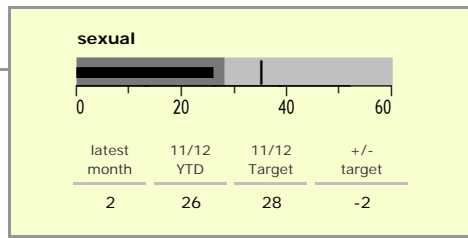
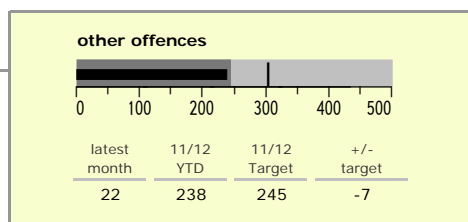

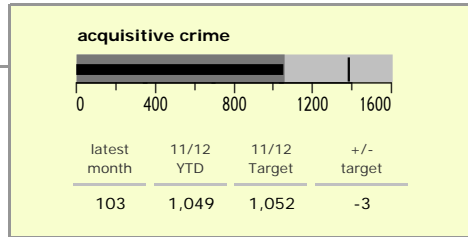
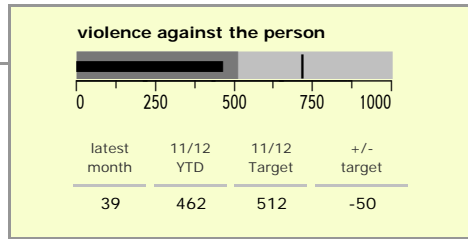
national indicators

- NI15 : serious violent crime 0.26
- NI20 : assault with less serious injury 3.28
- NI16 : serious acquisitive crime 6.83

(Rate per 1,000 population)

top 10 high crime areas

| Area | recorded offences 11/12 YTD |
|---|-----------------------------|
| ● South Wigston Blaby Road & Saffron Road | 206 |
| Wigston Centre South | 177 |
| Oadby Stoughton Drive | 146 |
| ● South Wigston Countesthorpe Road | 135 |
| Chartwell Drive Industrial Estate | 107 |
| ● Wigston Centre North | 103 |
| Oadby The Parade & Leicester Racecourse | 86 |
| ● Oadby Industrial Estate | 84 |
| Oadby London Road | 82 |
| ● Wigston Newton Lane | 75 |



key

- over target by 25% or less
- more than 25% over target

