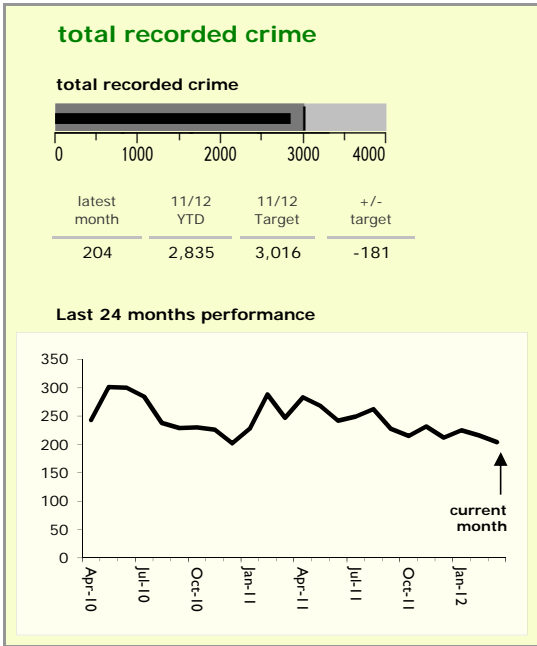


Oadby and Wigston Borough : crime reduction dashboard 2011/12 : March 2012



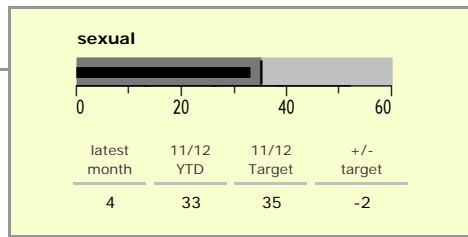
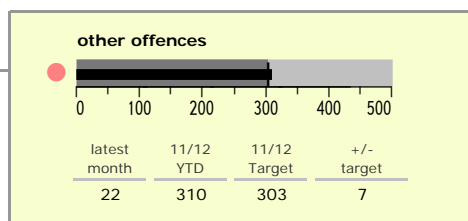

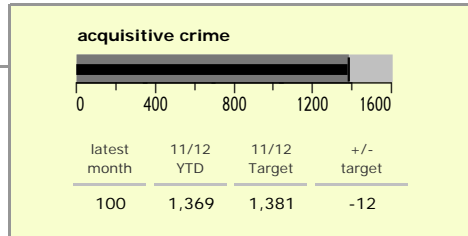
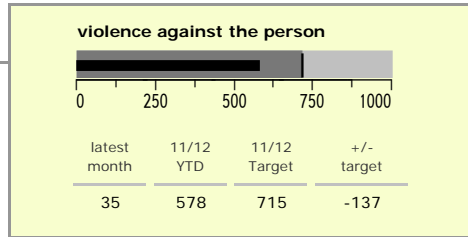
national indicators

- NI15 : serious violent crime 0.28
- NI20 : assault with less serious injury 3.03
- NI16 : serious acquisitive crime 6.97

(Rate per 1,000 population)

top 10 high crime areas

Area	recorded offences 11/12 YTD
● South Wigston Blaby Road & Saffron Road	273
Wigston Centre South	230
Oadby Stoughton Drive	188
● South Wigston Countesthorpe Road	167
Chartwell Drive Industrial Estate	134
● Wigston Centre North	129
Oadby The Parade & Leicester Racecourse	114
● Oadby Industrial Estate	106
● Wigston Newton Lane	99
Oadby London Road	98



key

- over target by 25% or less
- more than 25% over target

