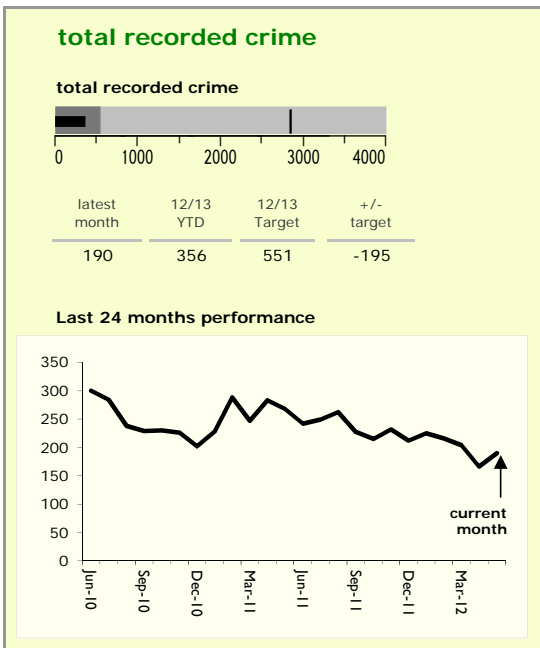


Oadby and Wigston Borough : crime reduction dashboard 2012/13 : May 2012




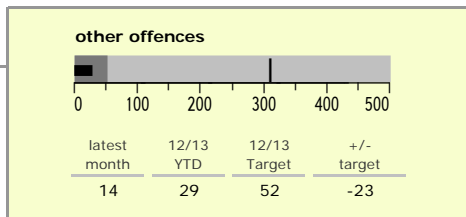

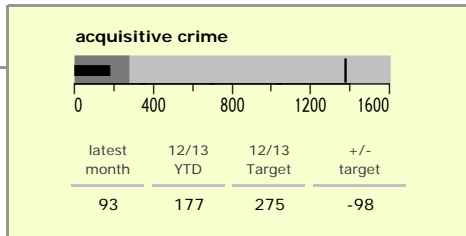
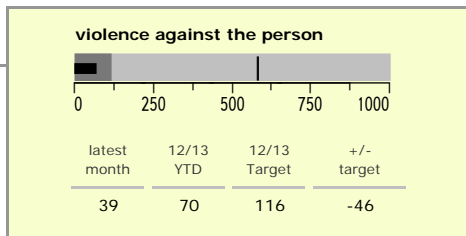
national indicators

NI15 : serious violent crime	0.11
NI20 : assault with less serious injury	1.48
NI16 : serious acquisitive crime	4.86

(Rate per 1,000 population)

top 10 high crime areas

	recorded offences 12/13 YTD
Wigston Centre South	28
Oadby Stoughton Drive	25
Chartwell Drive Industrial Estate	23
South Wigston Blaby Road & Saffron Road	21
Oadby The Parade & Leicester Racecourse	21
● Wigston Centre North	20
South Wigston Countesthorpe Road	17
Oadby Industrial Estate	15
South Wigston Canal Street & Countesthorpe	13
● Brocks Hill Environment Centre	13



key

- over target by 25% or less
- more than 25% over target

