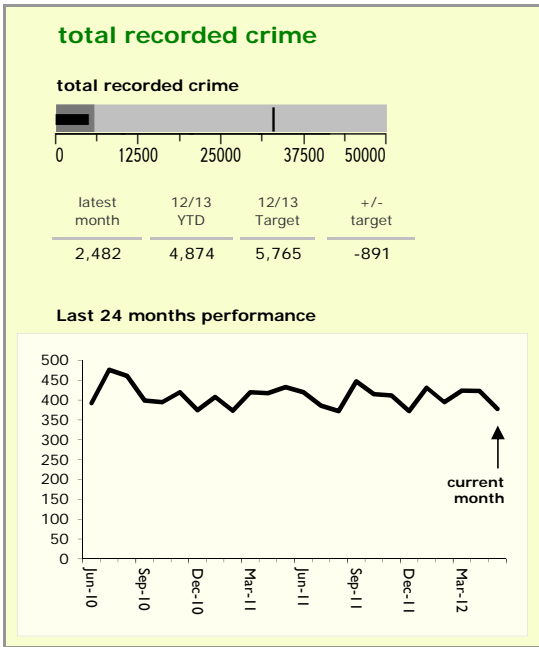


Leicester City : crime reduction dashboard 2012/13 : May 2012



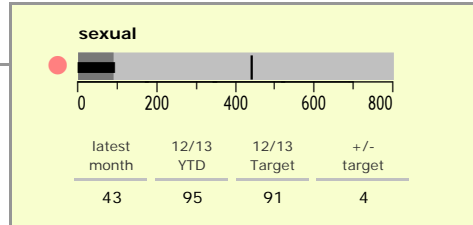
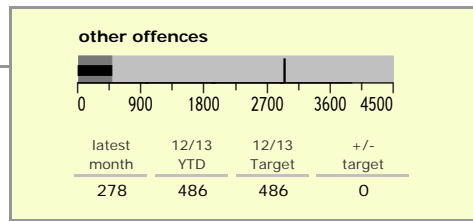
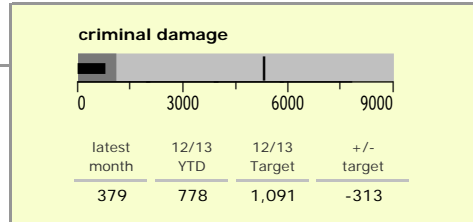
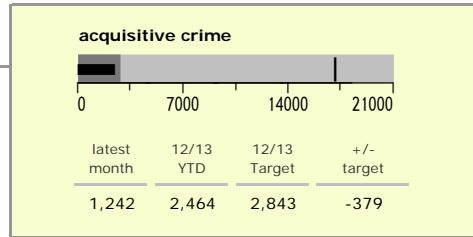
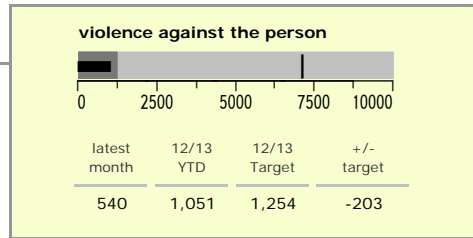
national indicators

| | |
|---|-------|
| NI15 : serious violent crime | 0.45 |
| NI20 : assault with less serious injury | 5.97 |
| NI16 : serious acquisitive crime | 16.06 |

(Rate per 1,000 population)

top 10 high crime areas

| | recorded offences 12/13 YTD |
|--------------------------------|-----------------------------|
| Cstle-City Centre | 878 |
| ● Bleys-Glenfield Hospital | 108 |
| Cstle-De Montfort Street | 99 |
| Cstle-De Montfort University | 96 |
| Abb-Abbey Park | 95 |
| Cstle-Princess Road West | 69 |
| Cstle-Victoria Park | 59 |
| StPet*-St George's Retail Park | 57 |
| ● Humb-Towers Hospital | 56 |
| Wcotes-Bede Park | 55 |



key
● over target by 25% or less
● more than 25% over target

