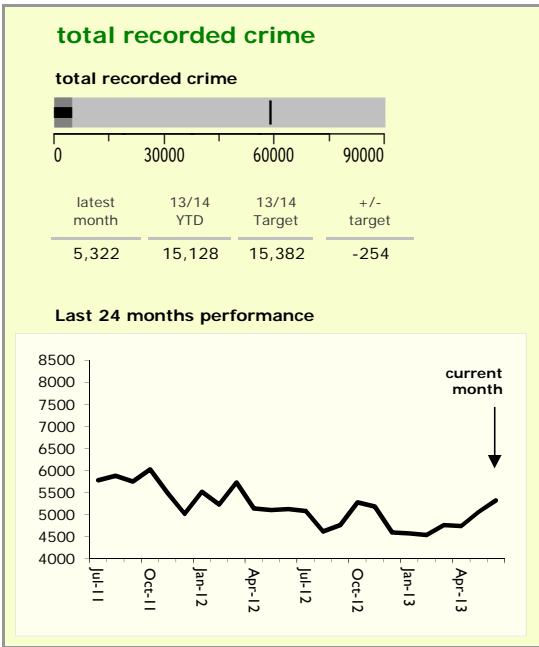


Leicestershire Force Area : crime reduction dashboard 2013/14 : June 2013



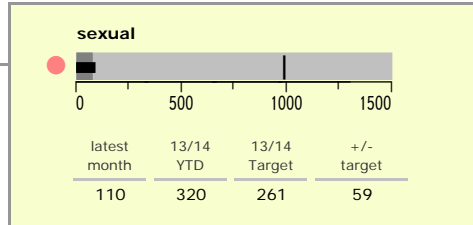
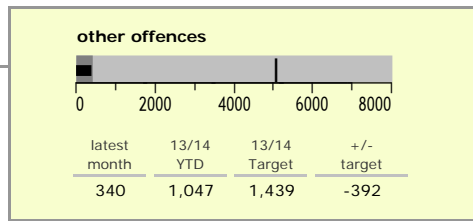
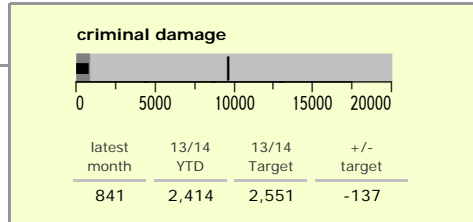
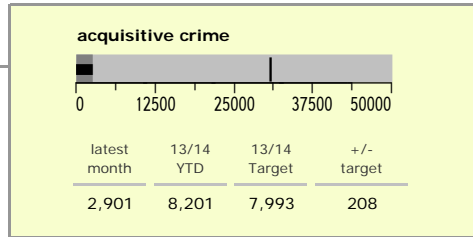
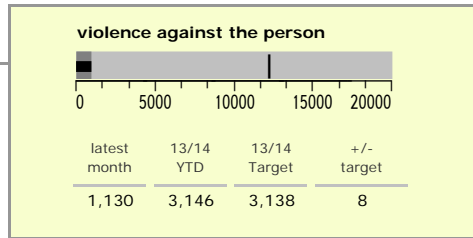
national indicators

NI15 : serious violent crime	0.31
NI20 : assault with less serious injury	4.09
NI16 : serious acquisitive crime	10.35

(Rate per 1,000 population)



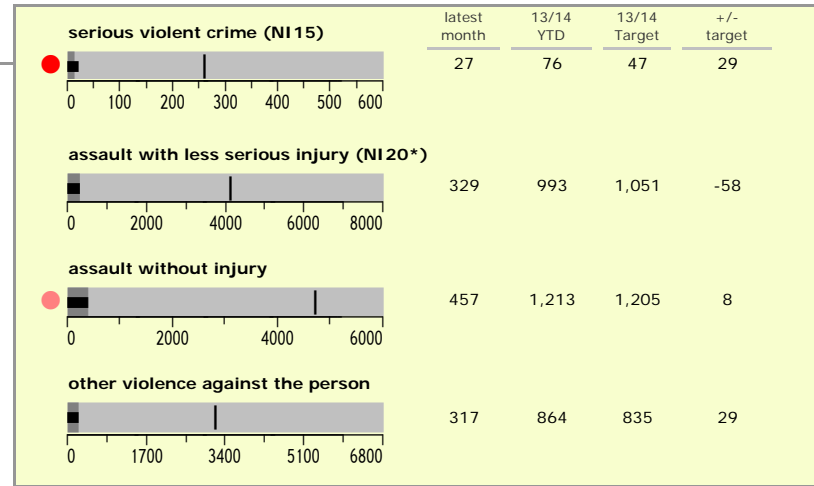
top 10 high crime areas

	recorded offences 13/14 YTD
Castle-City Centre	1,192
Castle Donington West & Donington Park	342
Loughborough Centre West	175
Castle-De Monfort University	151
Abb-Abbey Park	151
Bleys-Glenfield Hospital	144
Hinckley Town Centre	142
Castle-De Montfort Street	135
Loughborough Toothill Road	124
Fosse Park	113

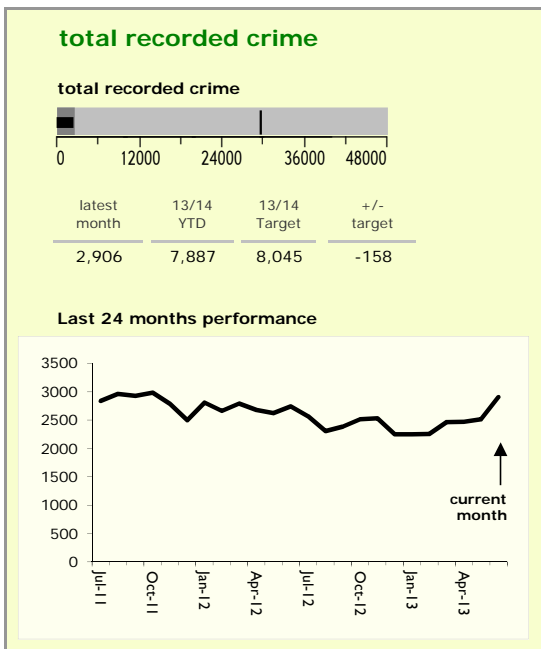


key

- over target by 25% or less
- more than 25% over target



Leicestershire County : crime reduction dashboard 2013/14 : June 2013



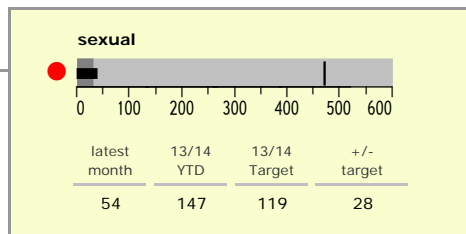
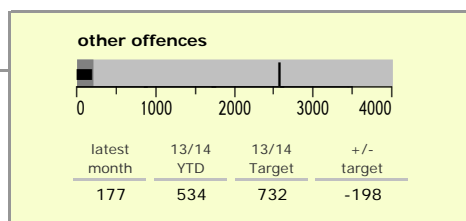
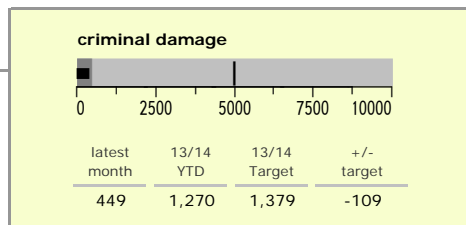
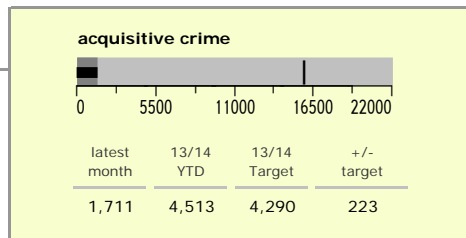
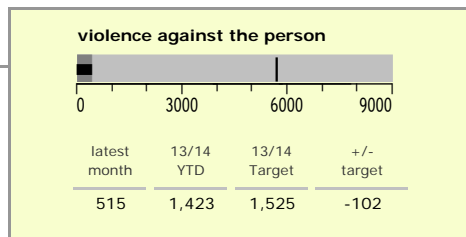
national indicators

NI15 : serious violent crime	0.21
NI20 : assault with less serious injury	2.88
NI16 : serious acquisitive crime	8.94

(Rate per 1,000 population)


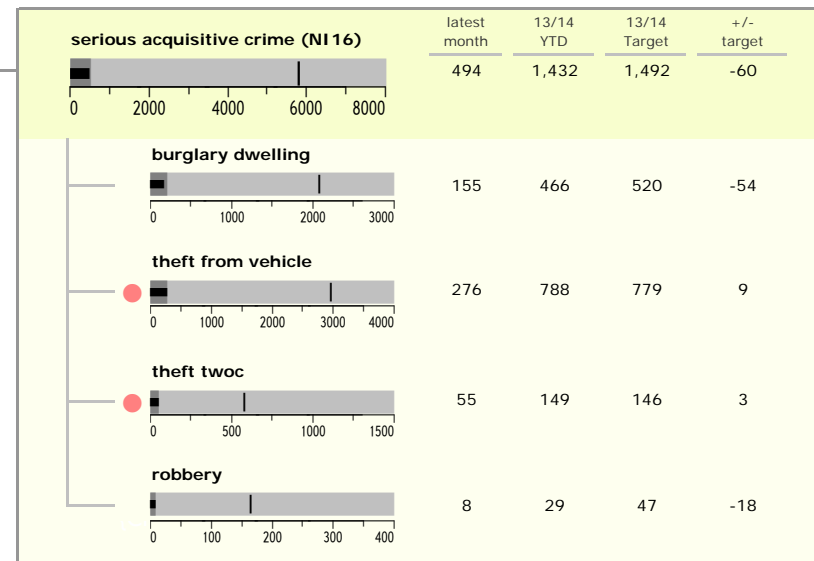
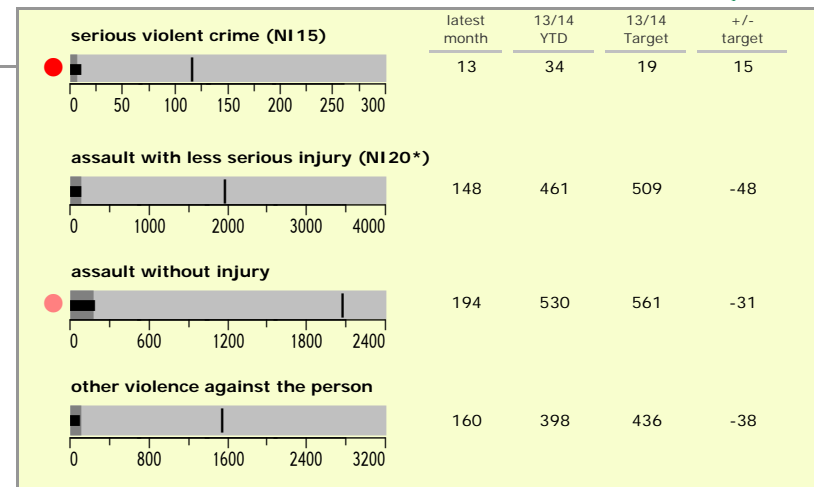
top 10 high crime areas

	recorded offences 13/14 YTD
Castle Donington West & Donington Park	342
Loughborough Centre West	175
Hinckley Town Centre	142
Loughborough Toothill Road	124
Fosse Park	113
Melton Craven West	106
Loughborough Bell Foundry	88
Coalville Centre	85
Loughborough Centre South	71
Hinckley Castle South West	62

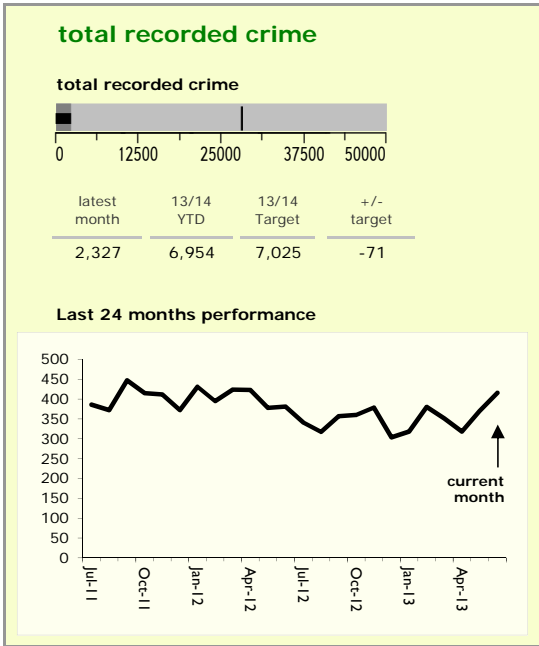


key

- over target by 25% or less
- more than 25% over target



Leicester City : crime reduction dashboard 2013/14 : June 2013



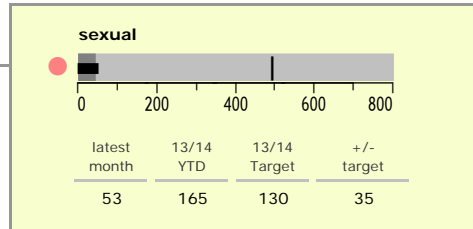
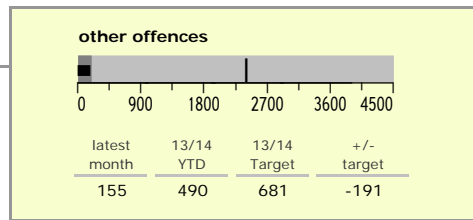
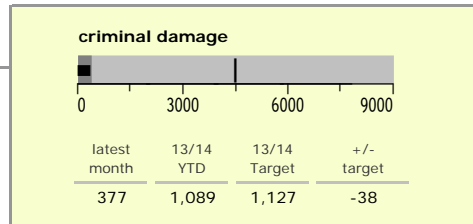
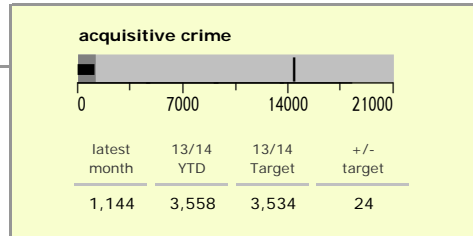
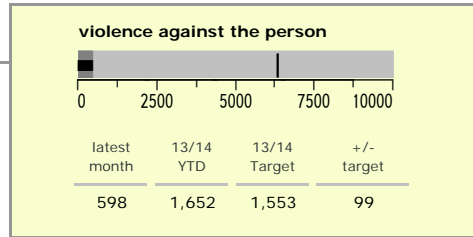
national indicators

NI15 : serious violent crime	0.51
NI20 : assault with less serious injury	6.94
NI16 : serious acquisitive crime	14.18

(Rate per 1,000 population)



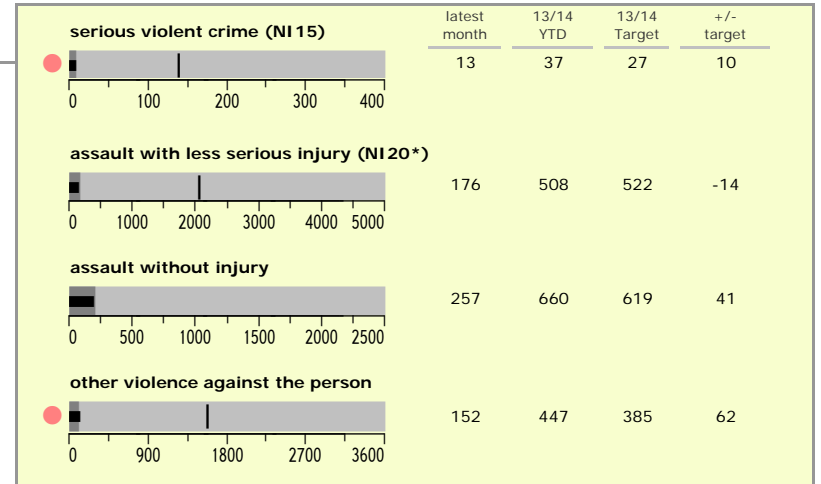
top 10 high crime areas

	recorded offences 13/14 YTD
Castle-City Centre	1,192
Castle-De Montfort University	151
Abb-Abbey Park	151
Bleys-Glenfield Hospital	144
Castle-De Montfort Street	135
Wcotes-Bede Park	111
Castle-Victoria Park	104
Castle-Princess Road West	87
StPet*-St George's Retail Park	84
Wcotes-Eastleigh Road	74

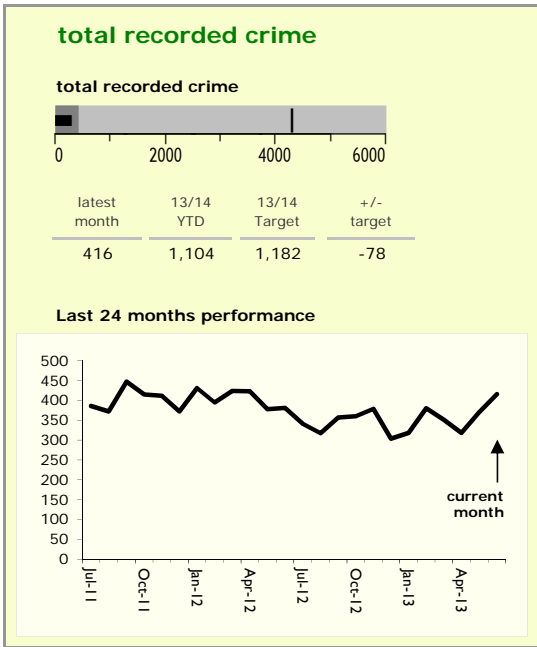


key

- over target by 25% or less
- more than 25% over target



Blaby District : crime reduction dashboard 2013/14 : June 2013



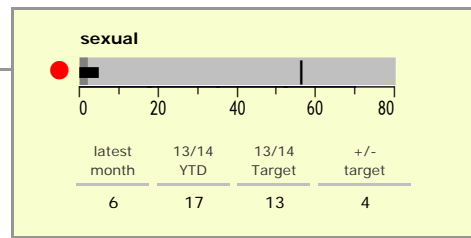
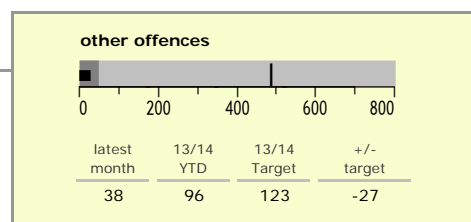

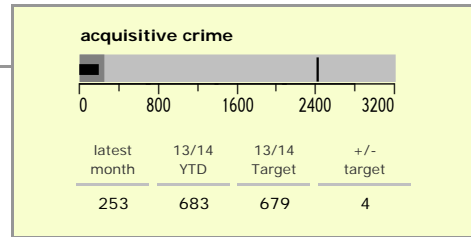
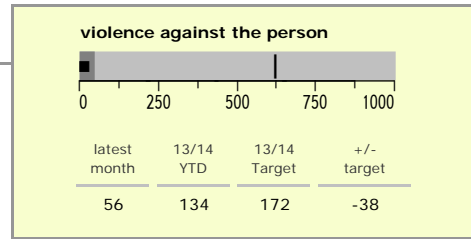
national indicators

- NI15 : serious violent crime 0.1
- NI20 : assault with less serious injury 1.9
- NI16 : serious acquisitive crime 11.3

(Rate per 1,000 population)


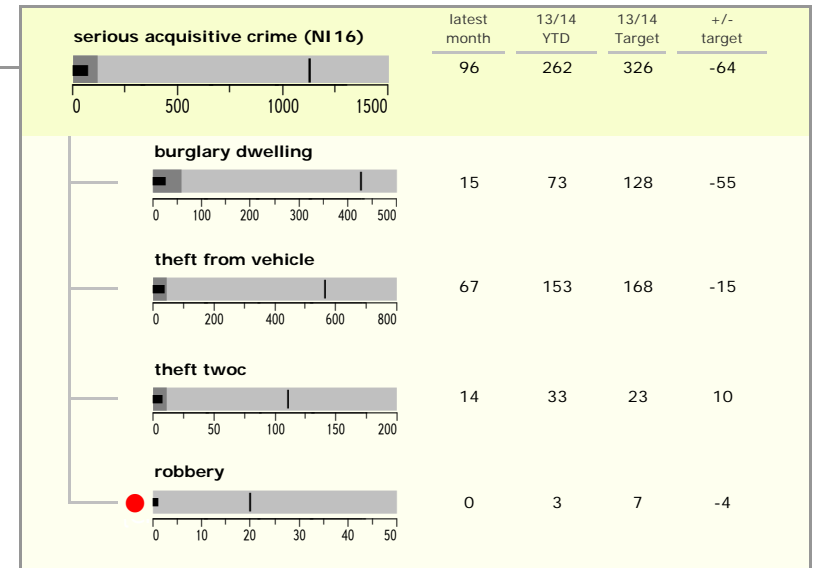
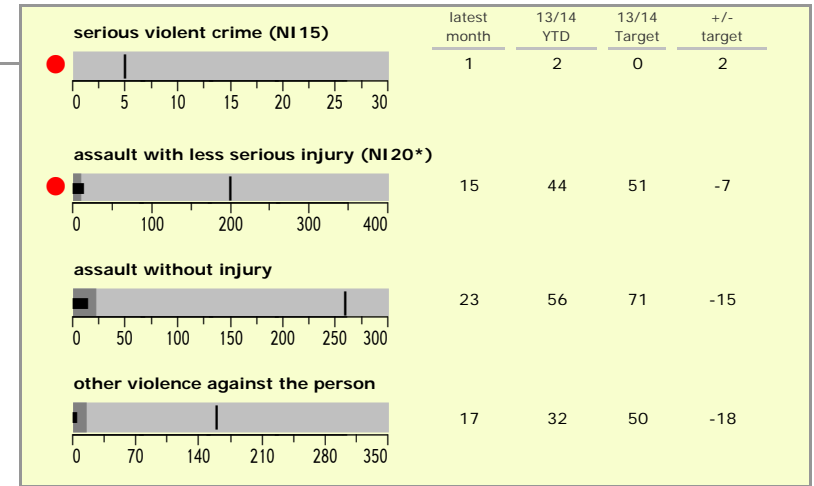
top 10 high crime areas

Area	recorded offences 13/14 YTD
Fosse Park	113
Blaby North	54
Endery North & Grove Park	48
Leicester Forest East - M1 Services	30
Meridian Leisure Park	27
● Glenfield West	25
Braunstone Town Henley Crescent	23
Thorpe Astley South & Meridian Business Pa	23
Narborough East	23
Kirby Muxloe South	22

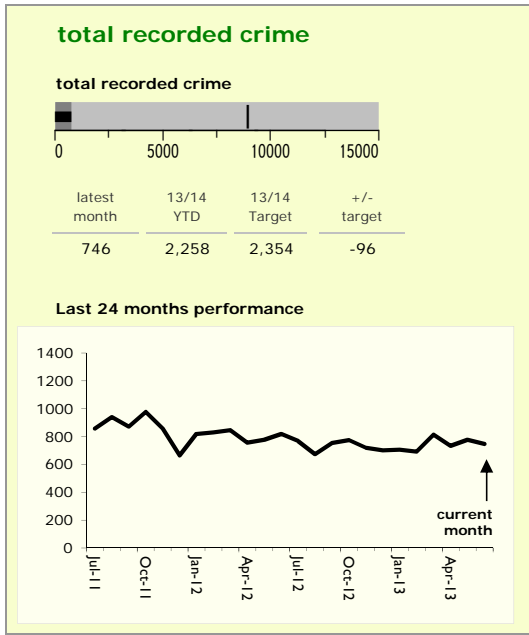


key

- over target by 25% or less
- more than 25% over target



Charnwood Borough : crime reduction dashboard 2013/14 : June 2013



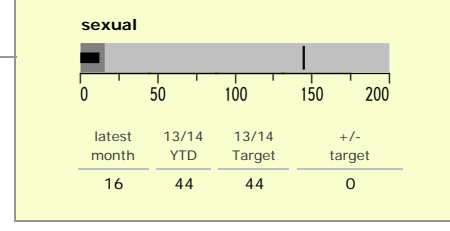
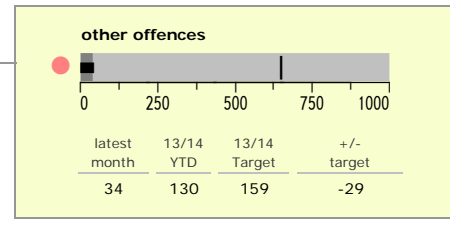
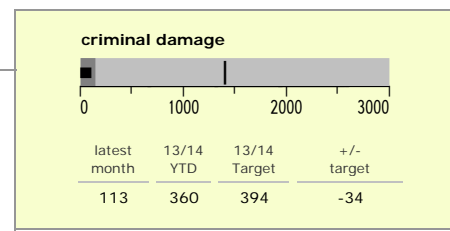
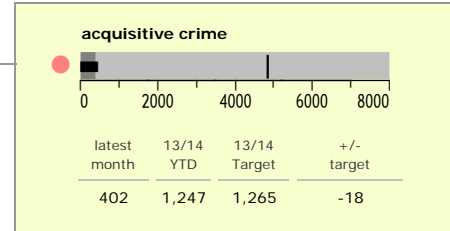
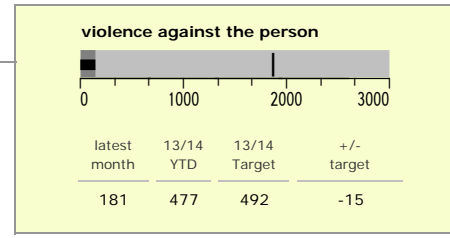
national indicators

● NI15 : serious violent crime	0.24
● NI20 : assault with less serious injury	3.64
● NI16 : serious acquisitive crime	10.09


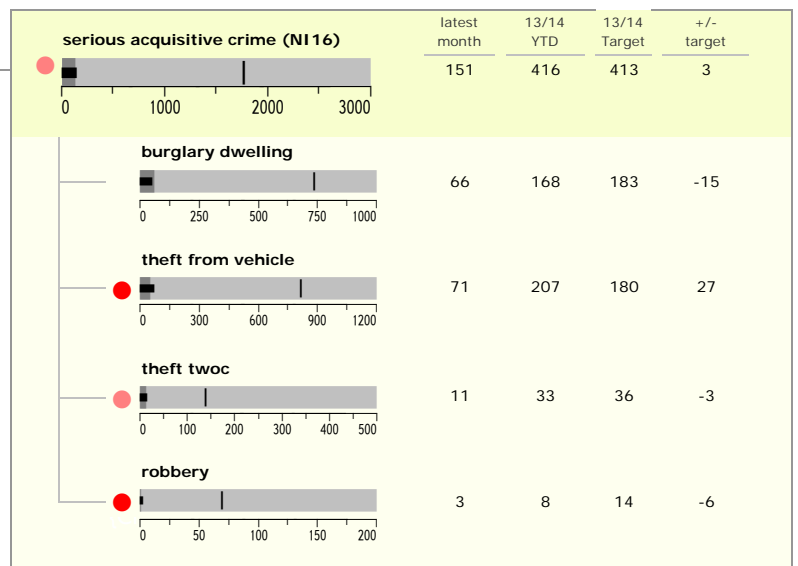
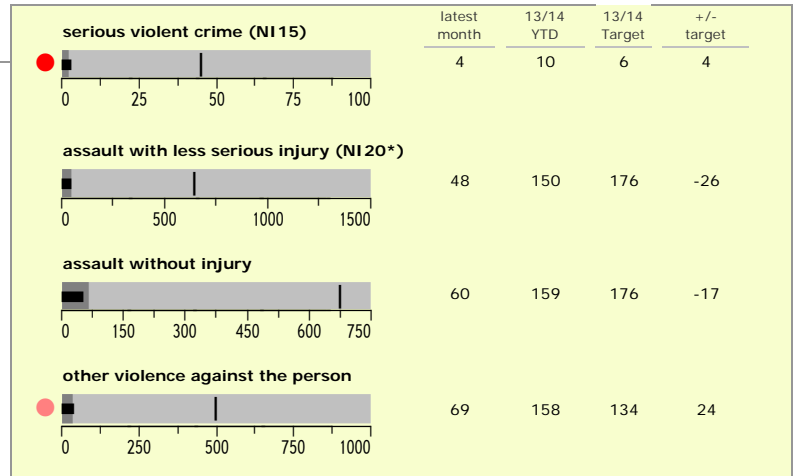
(Rate per 1,000 population)

top 10 high crime areas

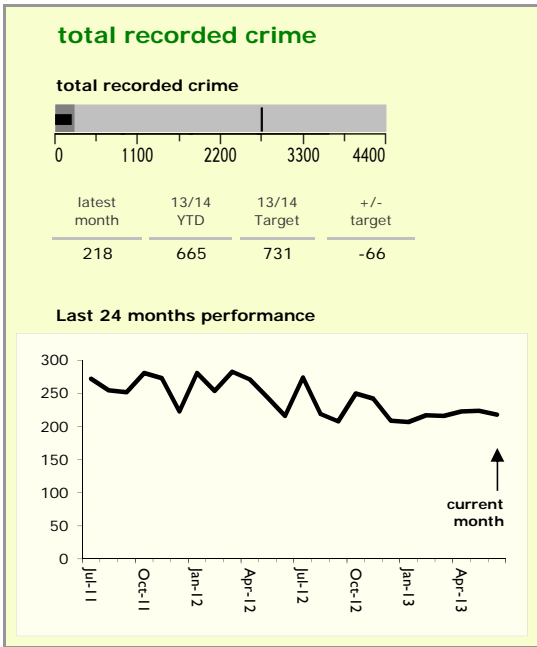
	recorded offences 13/14 YTD
● Loughborough Centre West	175
● Loughborough Toothill Road	124
Loughborough Bell Foundry	88
● Loughborough Centre South	71
Thurmaston North West	56
● Loughborough Ashby East	47
● Loughborough Rosebery	46
Syston North	46
Loughborough Holywell	45
● Loughborough Meadow Lane	45



key
 ● over target by 25% or less
 ● more than 25% over target



Harborough District : crime reduction dashboard 2013/14 : June 2013



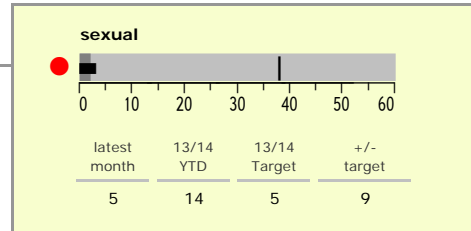
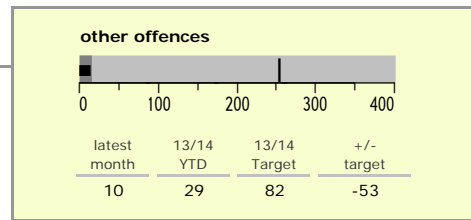
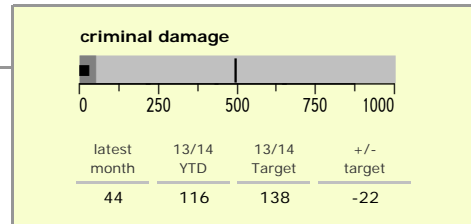
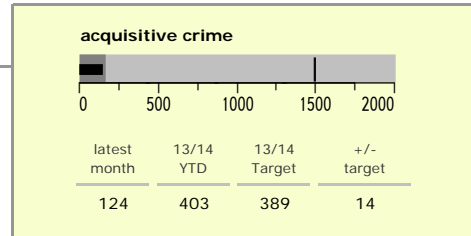
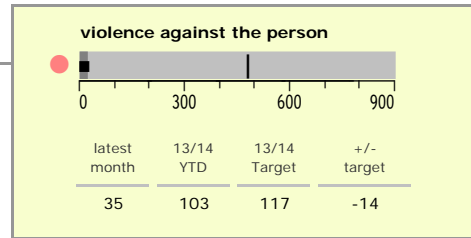
national indicators

- NI15 : serious violent crime 0.15
- NI20 : assault with less serious injury 1.60
- NI16 : serious acquisitive crime 6.51

(Rate per 1,000 population)


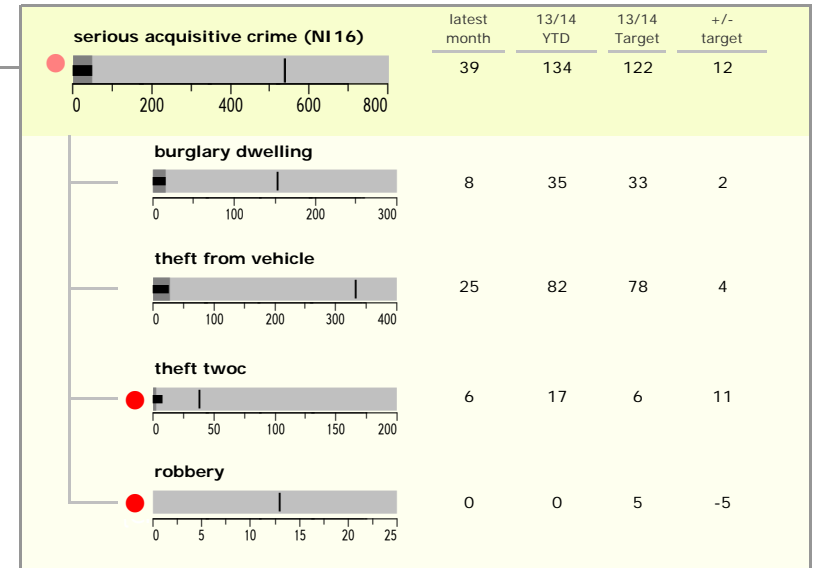
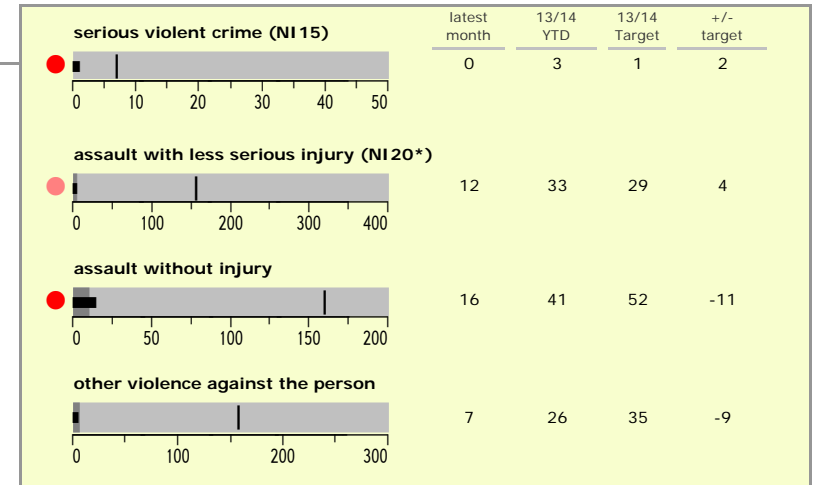
top 10 high crime areas

Area	recorded offences 13/14 YTD
● Little Bowden South	56
● Market Harborough Coventry Road	36
Lutterworth Centre & East	36
Market Harborough Centre	30
Misterton, Gilmorton & Swinford	26
Ashby, Frolesworth & Dunton	24
● Ullesthorpe & Magna Park	24
Greater Billesdon	21
● Market Harborough East & Welland Industriz	20
● Stoughton & Thurnby South	17

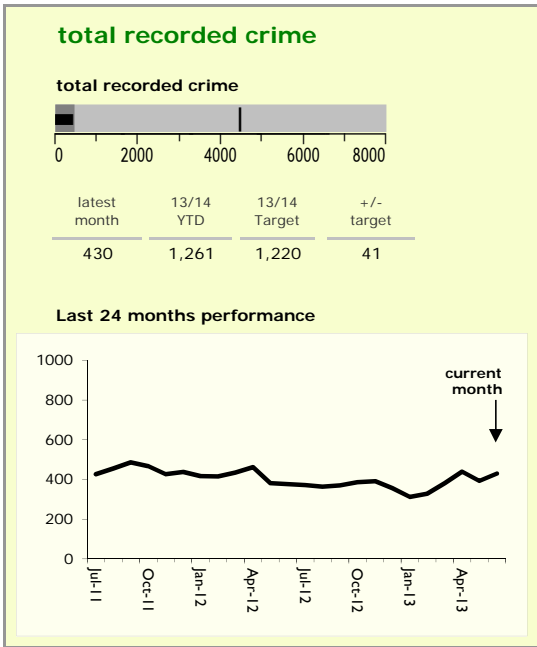


key

- over target by 25% or less
- more than 25% over target



Hinckley and Bosworth Borough : crime reduction dashboard 2013/14 : June 2013



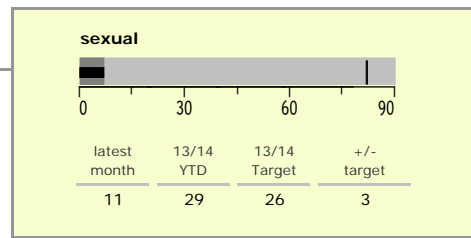
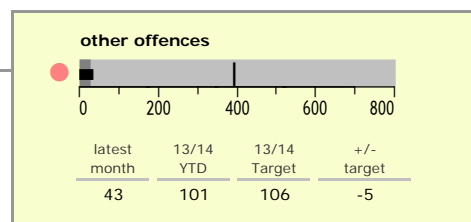

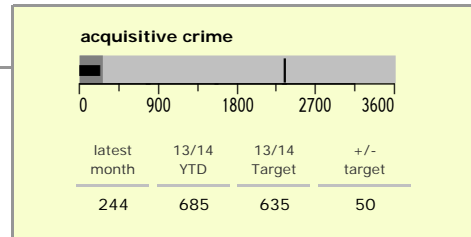
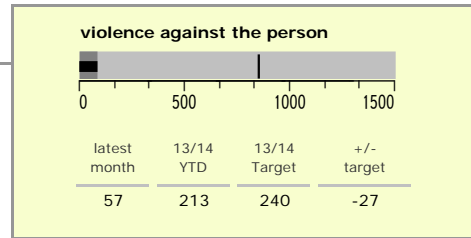
national indicators

● NI15 : serious violent crime	0.34
NI20 : assault with less serious injury	2.30
NI16 : serious acquisitive crime	9.81


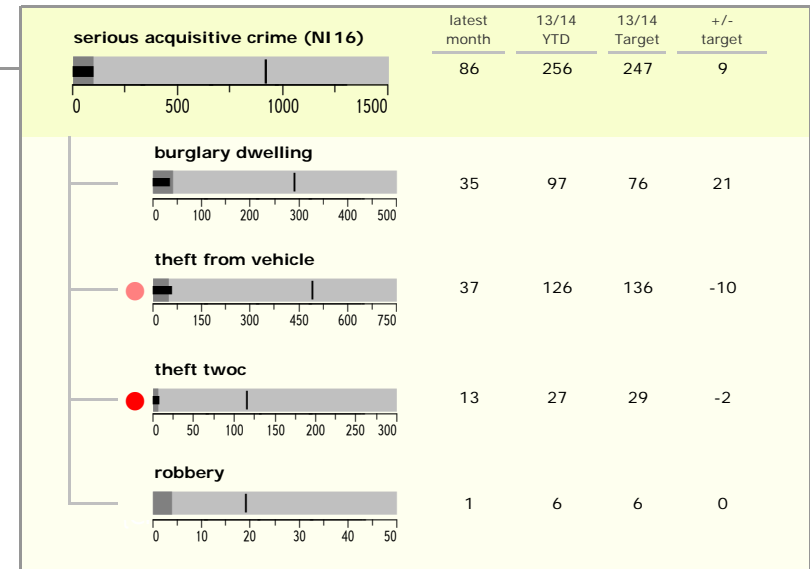
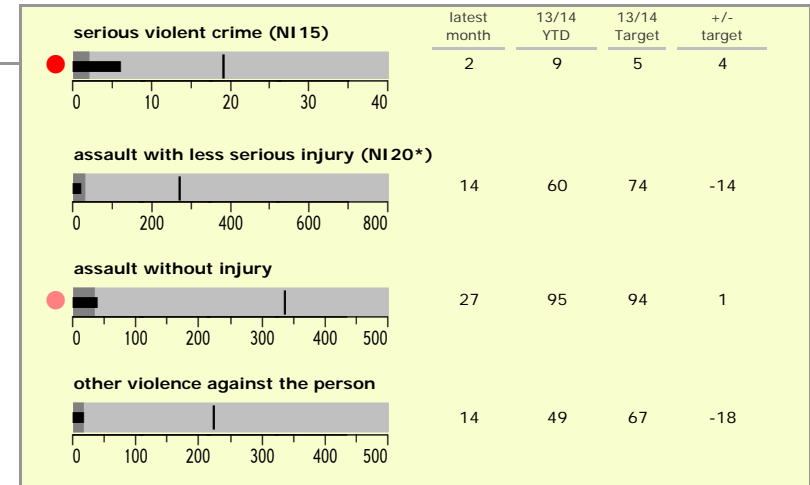
(Rate per 1,000 population)

top 10 high crime areas

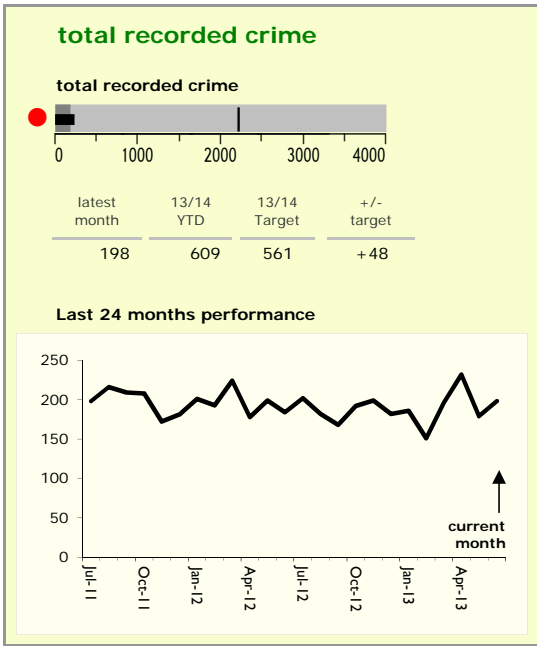
	recorded offences 13/14 YTD
● Hinckley Town Centre	142
● Hinckley Castle South West	62
● Hinckley Fields	56
● Hinckley Town Centre North	47
Hinckley Dodwells Bridge & Harrowbrook Inc	43
● Desford North & Peckleton	27
● Hinckley Barwell Lane	27
● Market Bosworth & Cadeby	26
● Stanton Under Bardon & Copt Oak	26
Barwell Centre	26



key
 ● over target by 25% or less
 ● more than 25% over target



Melton Borough : crime reduction dashboard 2013/14 : June 2013



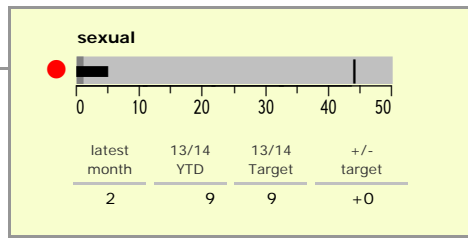
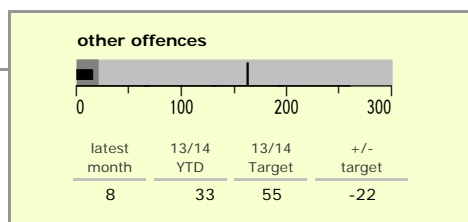
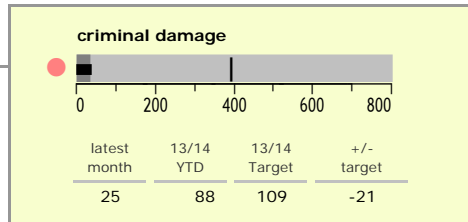
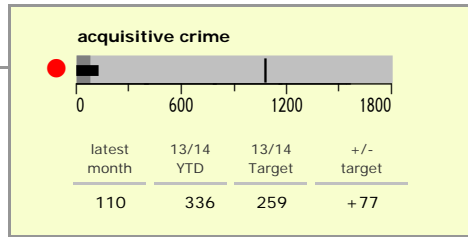
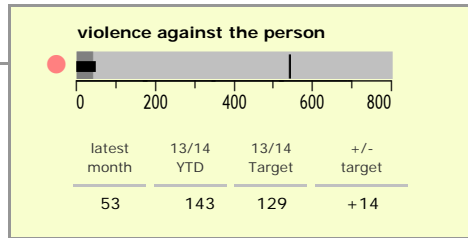
national indicators

- NI15 : serious violent crime 0.24
- NI20 : assault with less serious injury 4.31
- NI16 : serious acquisitive crime 8.21



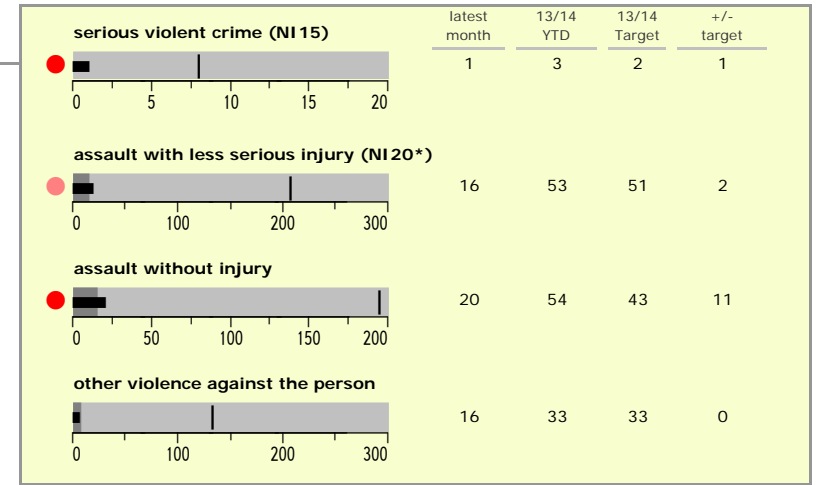
(Rate per 1,000 population)

top 10 high crime areas

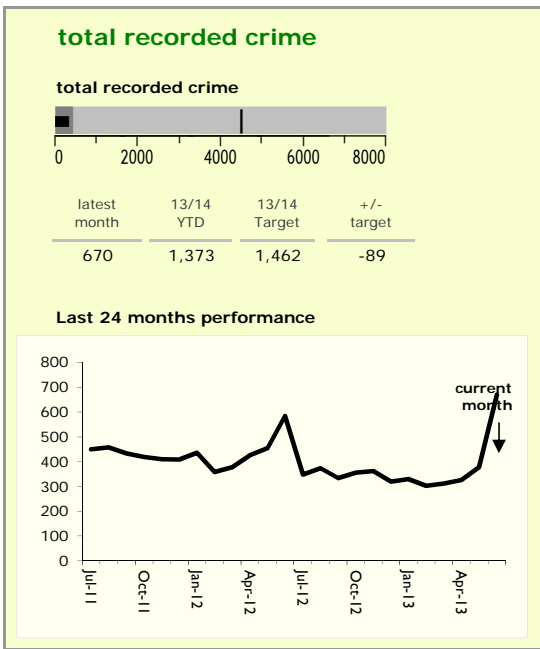
Area	recorded offences 13/14 YTD
Melton Craven West	106
Melton Egerton East	57
Melton Warwick East	49
Melton Newport South	42
Melton Dorian North	40
Melton Newport West	26
Melton Sysonby South	25
Greater Wymondham	23
Melton Warwick West	20
Greater Frisby-on-the-Wreake	19



key
 ● over target by 25% or less
 ● more than 25% over target



North West Leicestershire District : crime reduction dashboard 2013/14 : June 2013



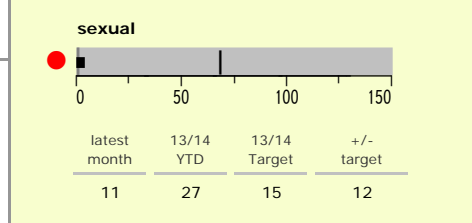

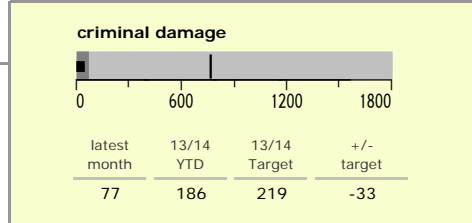
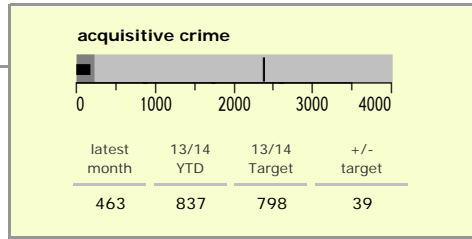
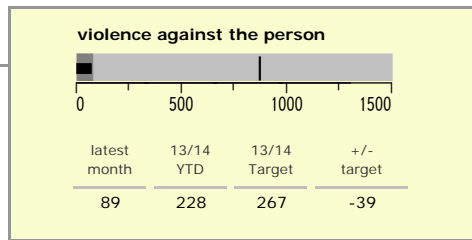
national indicators

NI15 : serious violent crime	0.18
NI20 : assault with less serious injury	3.98
NI16 : serious acquisitive crime	8.10



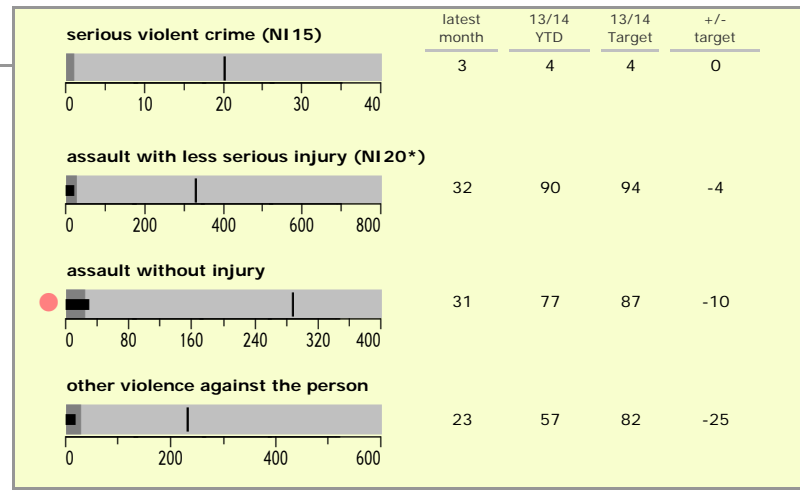
(Rate per 1,000 population)

top 10 high crime areas

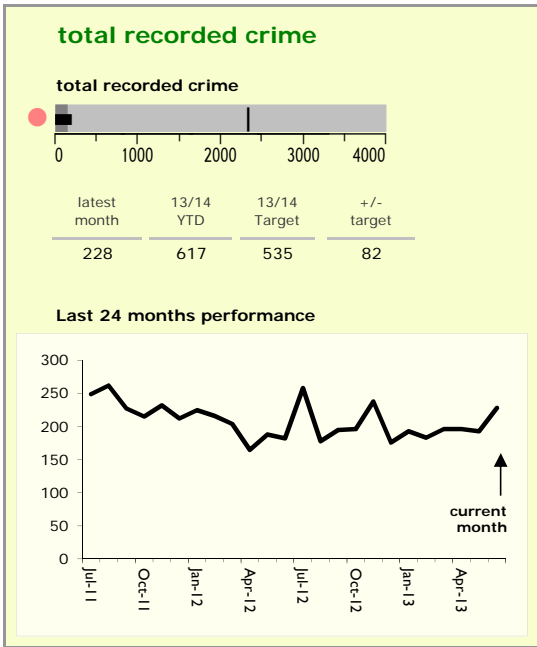
	recorded offences 13/14 YTD
Castle Donington West & Donington Park	342
Coalville Centre	85
Snibston East	54
Ashby Holywell East	43
Castle Donington North East & Hemmington	40
Ibstock Centre	36
Castle Donington South	36
Ashby Ivanhoe East	36
Ashby Holywell West	36
Greenhill Centre	35



key
● over target by 25% or less
● more than 25% over target



Oadby and Wigston Borough : crime reduction dashboard 2013/14 : June 2013




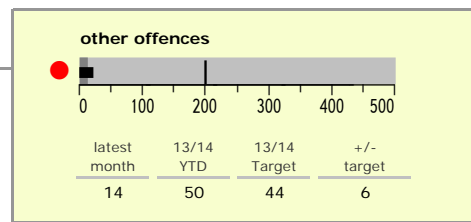

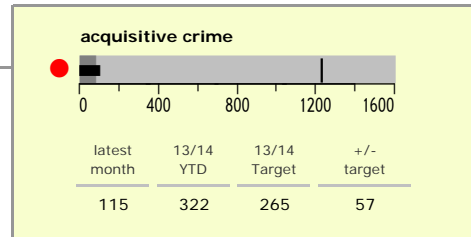
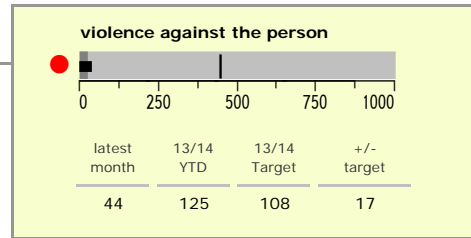
national indicators

NI15 : serious violent crime	0.21
NI20 : assault with less serious injury	2.18
● NI16 : serious acquisitive crime	5.63

(Rate per 1,000 population)

top 10 high crime areas

	recorded offences 13/14 YTD
● Wigston Centre South	55
South Wigston Blaby Road & Saffron Road	52
Oadby The Parade & Leicester Racecourse	50
● South Wigston Countesthorpe Road	34
● Oadby Stoughton Drive	33
● South Wigston Canal Street & Countesthorpe	31
● Chartwell Drive Industrial Estate	24
Wigston Centre North	23
Oadby Industrial Estate	23
Oadby London Road	23



key
 ● over target by 25% or less
 ● more than 25% over target

