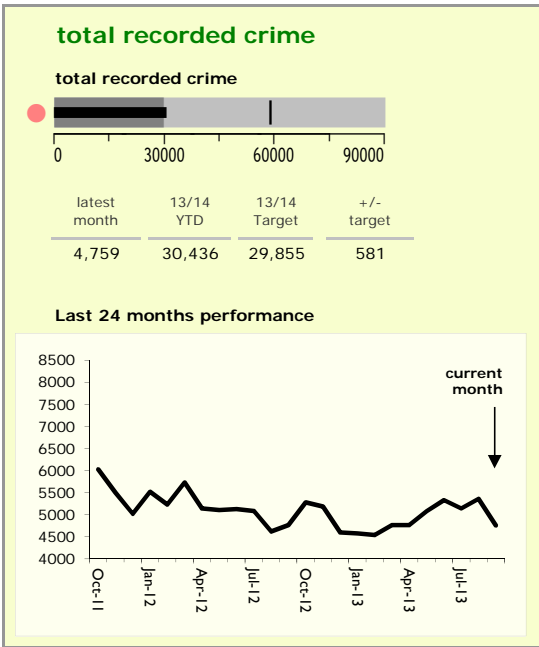


Leicestershire Force Area : crime reduction dashboard 2013/14 : September 2013




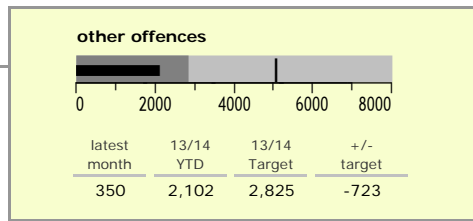
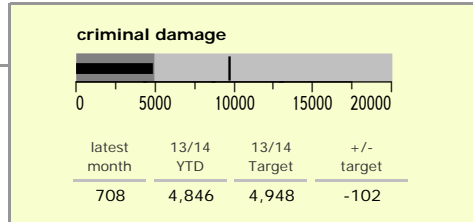
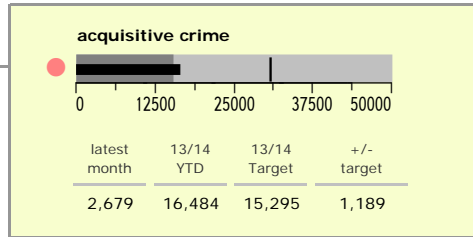
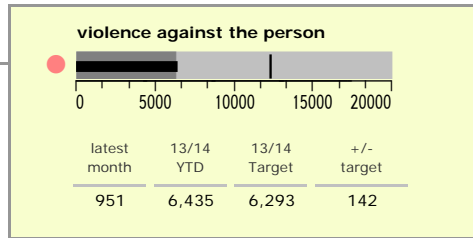
national indicators

● NI15 : serious violent crime	0.32
● NI20 : assault with less serious injury	4.61
● NI16 : serious acquisitive crime	10.86

(Rate per 1,000 population)



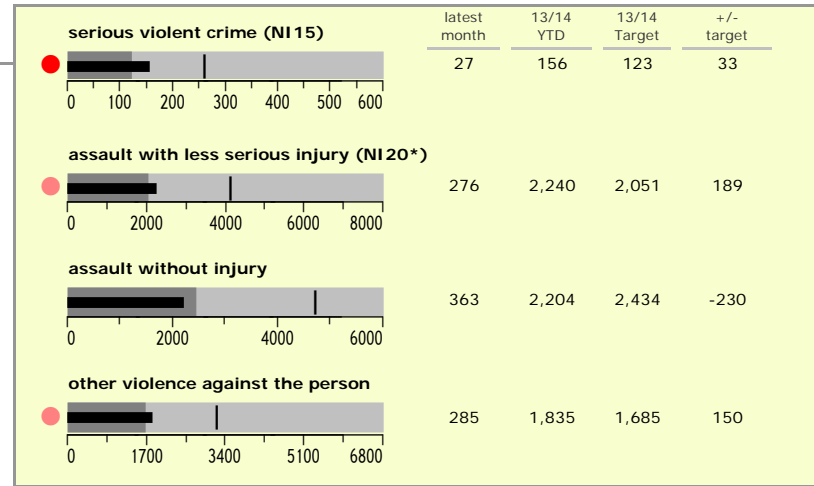
top 10 high crime areas

	recorded offences 13/14 YTD
● Cstle-City Centre	2,393
● Loughborough Centre West	392
● Castle Donington West & Donington Park	391
● Cstle-De Monffort University	334
● Abb-Abbey Park	314
● Bleys-Glenfield Hospital	309
● Hinckley Town Centre	289
● Cstle-De Montfort Street	280
● Loughborough Toothill Road	270
● Wcotes-Bede Park	224

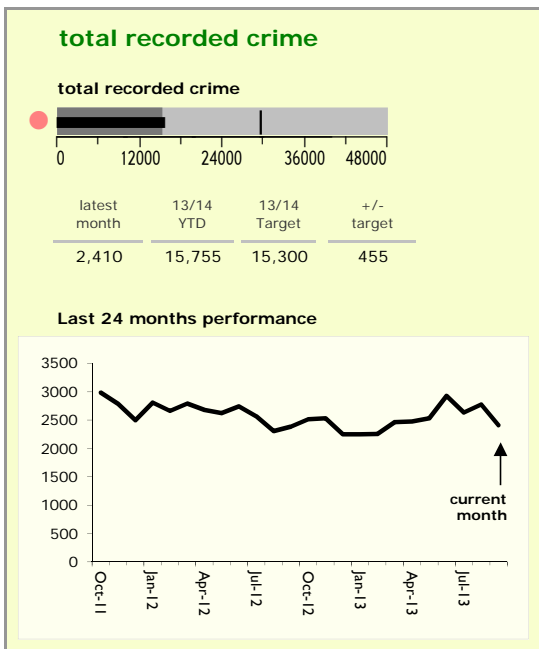


key

- over target by 25% or less
- more than 25% over target



Leicestershire County : crime reduction dashboard 2013/14 : September 2013



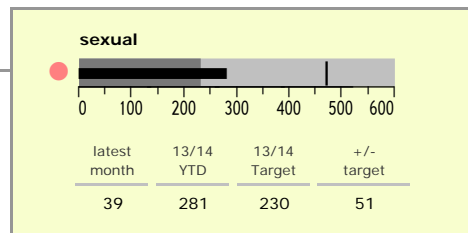
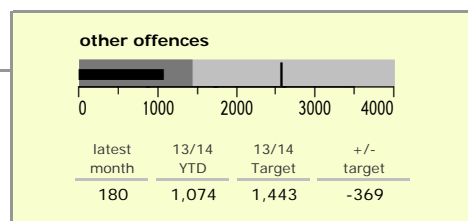
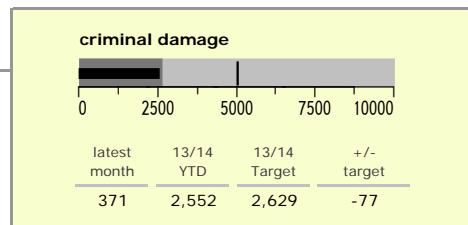
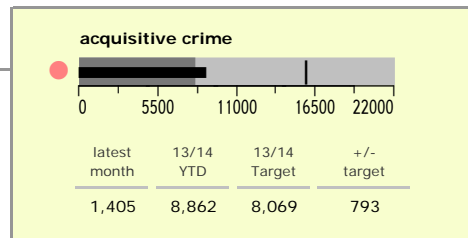

national indicators

● NI15 : serious violent crime	0.21
● NI20 : assault with less serious injury	3.30
● NI16 : serious acquisitive crime	9.21

(Rate per 1,000 population)

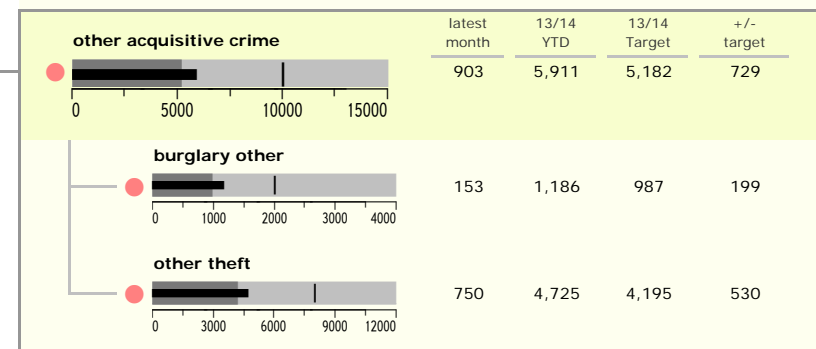
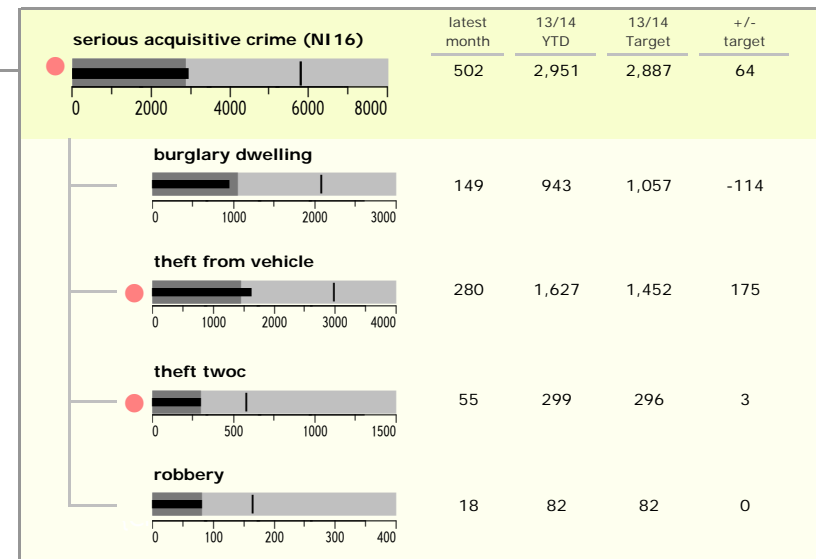
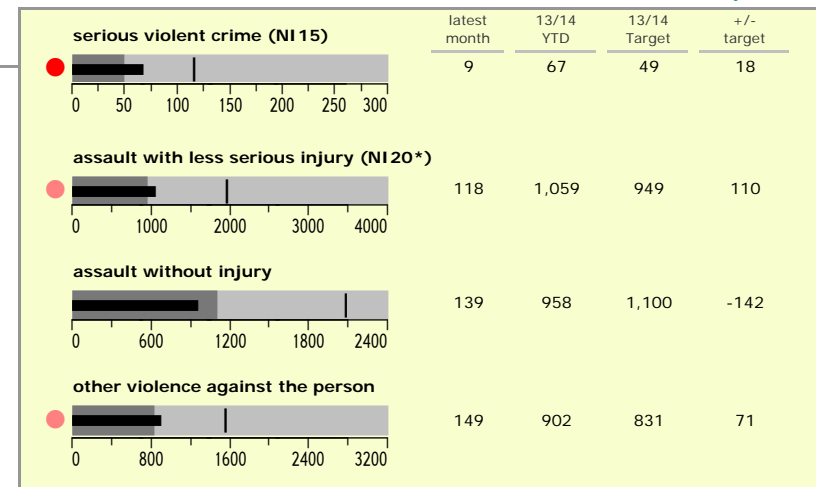
top 10 high crime areas

	recorded offences 13/14 YTD
● Loughborough Centre West	392
● Castle Donington West & Donington Park	391
● Hinckley Town Centre	289
● Loughborough Toothill Road	270
● Fosse Park	220
● Coalville Centre	205
● Melton Craven West	203
● Loughborough Bell Foundry	202
● Loughborough Centre South	153
● Little Bowden South	125

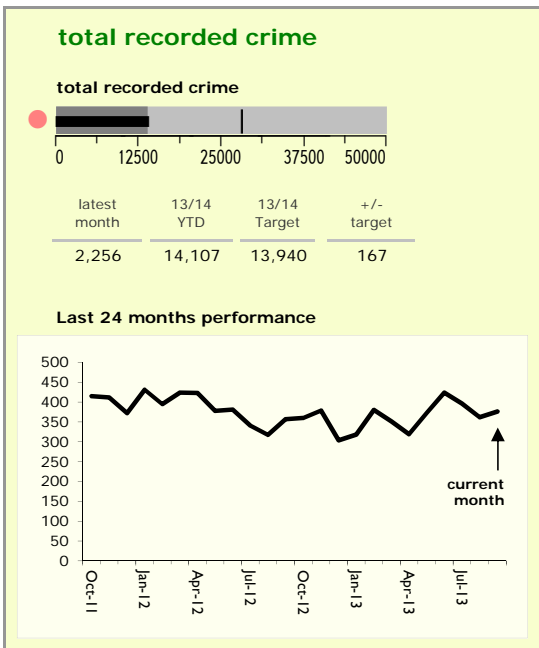


key

- over target by 25% or less
- more than 25% over target



Leicester City : crime reduction dashboard 2013/14 : September 2013




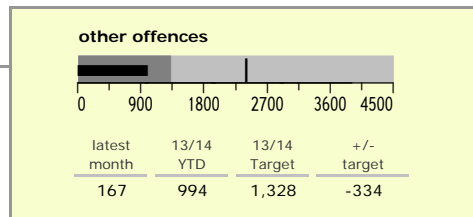
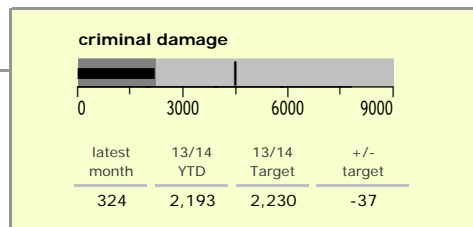
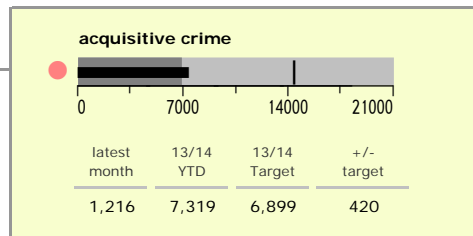
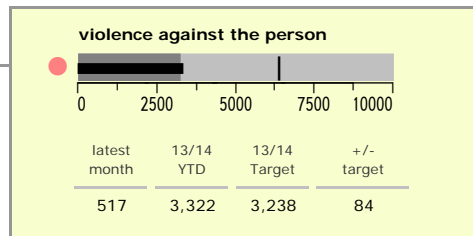
national indicators

NI15 : serious violent crime	0.57
NI20 : assault with less serious injury	7.76
NI16 : serious acquisitive crime	15.21

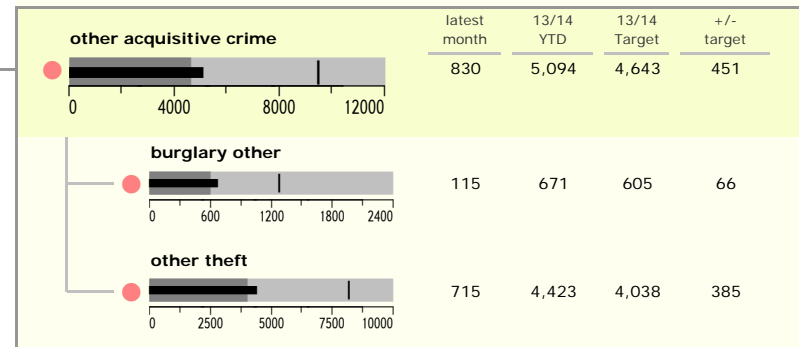

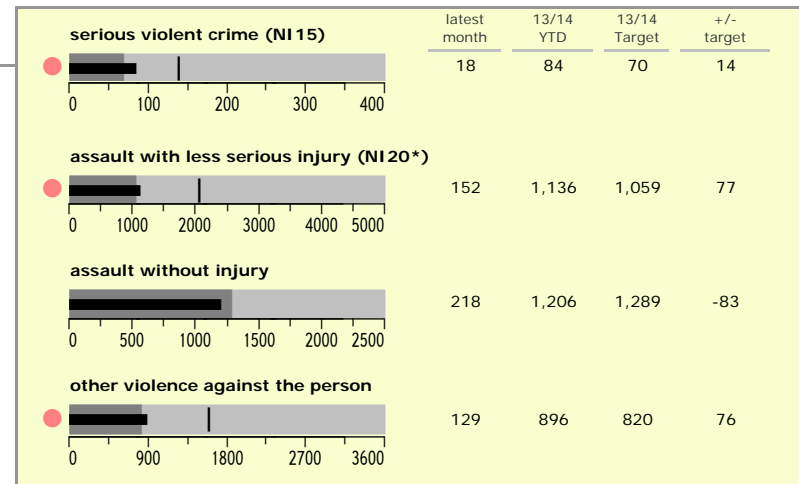
(Rate per 1,000 population)

top 10 high crime areas

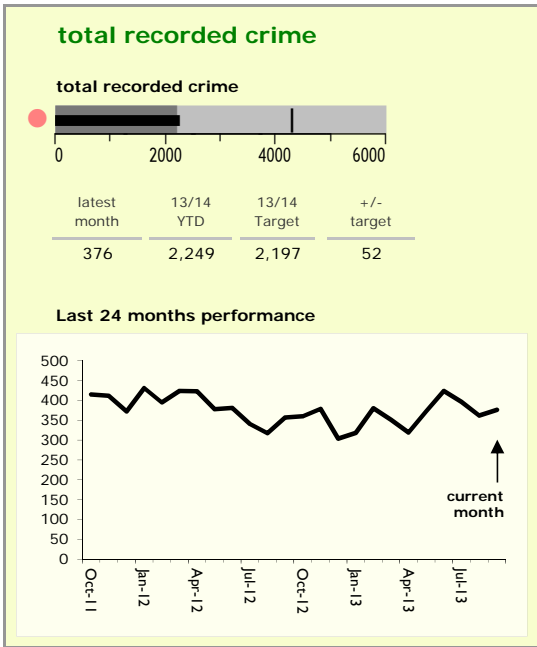
Area	recorded offences 13/14 YTD
Castle-City Centre	2,393
Castle-De Montfort University	334
Abb-Abbey Park	314
Bleys-Glenfield Hospital	309
Castle-De Montfort Street	280
Wcotes-Bede Park	224
Castle-Victoria Park	186
Castle-Princess Road West	173
StPet*-St George's Retail Park	154
Fmen-Knighton Fields West	147



key
● over target by 25% or less
● more than 25% over target



Blaby District : crime reduction dashboard 2013/14 : September 2013



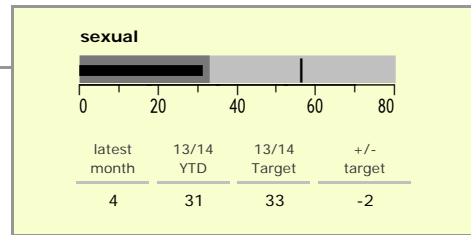
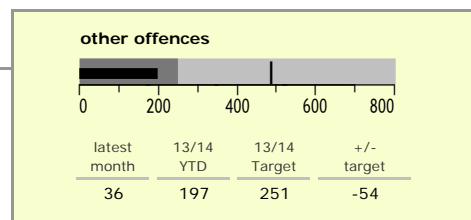

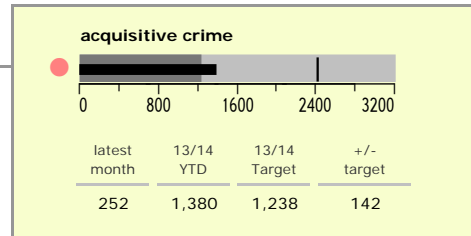
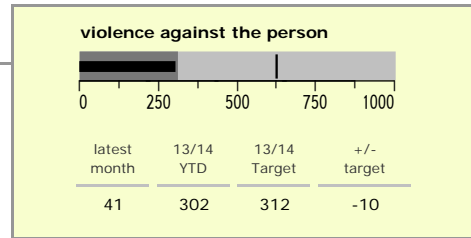
national indicators

NI15 : serious violent crime	0.1
NI20 : assault with less serious injury	2.3
NI16 : serious acquisitive crime	12.3

(Rate per 1,000 population)


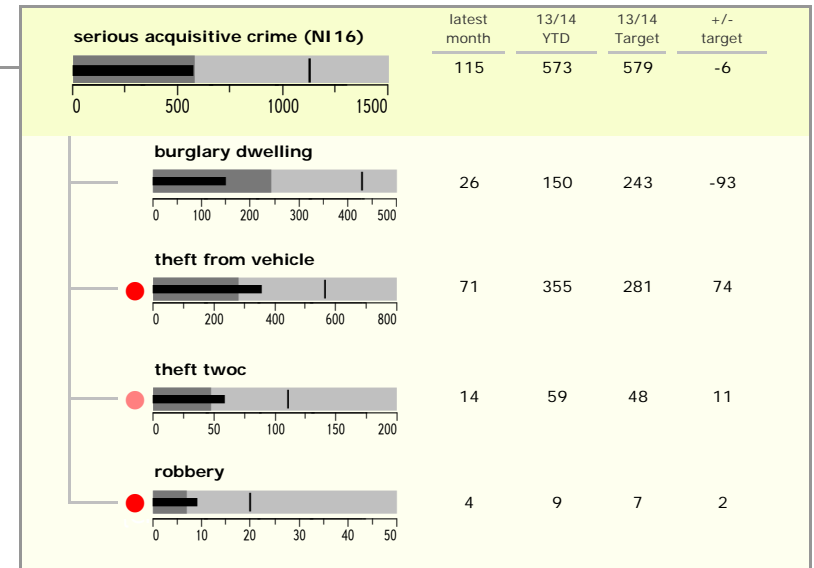
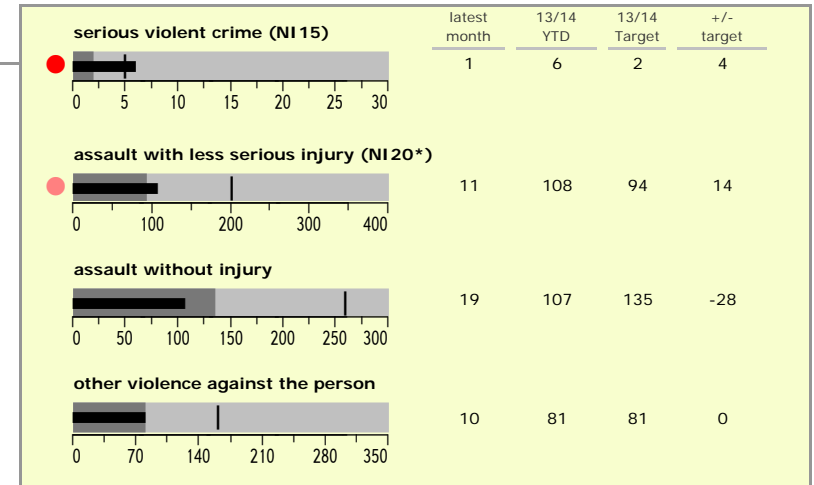
top 10 high crime areas

	recorded offences 13/14 YTD
Fosse Park	220
Blaby North	110
Endery North & Grove Park	104
Leicester Forest East - M1 Services	65
Meridian Leisure Park	59
Glenfield West	55
Braunstone Town Henley Crescent	54
Thorpe Astley South & Meridian Business Pa	47
Narborough East	46
Kirby Muxloe South	45

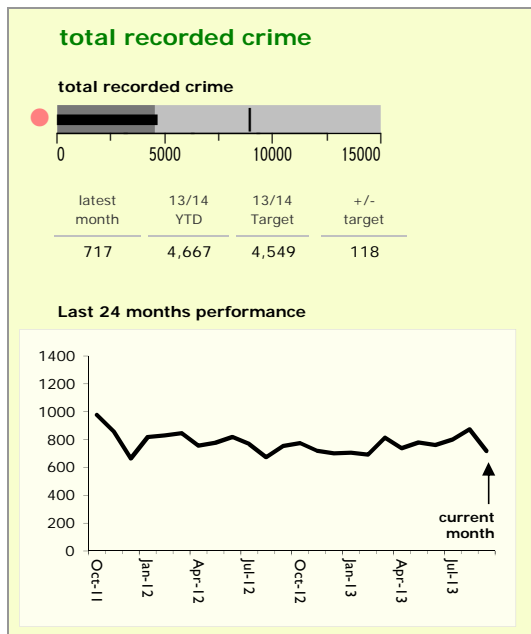


key

- over target by 25% or less
- more than 25% over target



Charnwood Borough : crime reduction dashboard 2013/14 : September 201



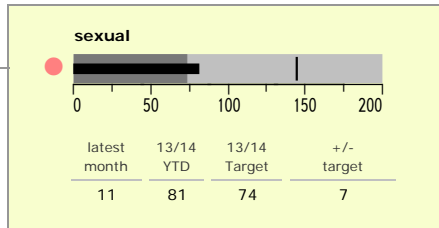
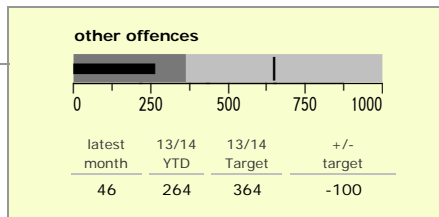
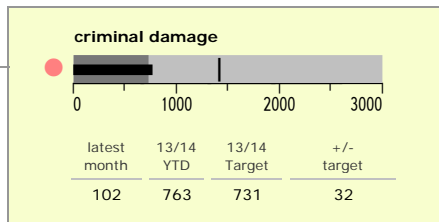
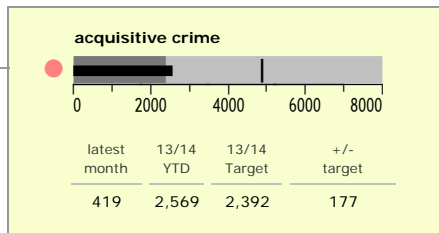
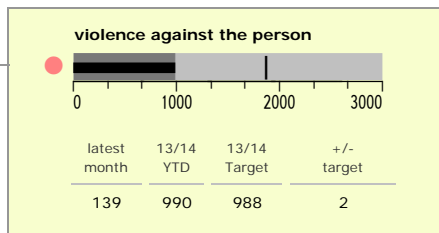
national indicators

NI15 : serious violent crime	0.22
NI20 : assault with less serious injury	4.26
NI16 : serious acquisitive crime	10.56


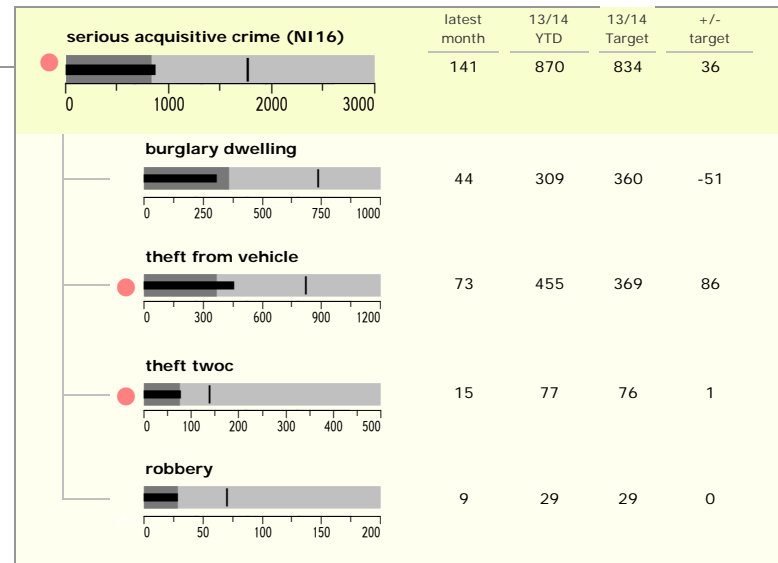
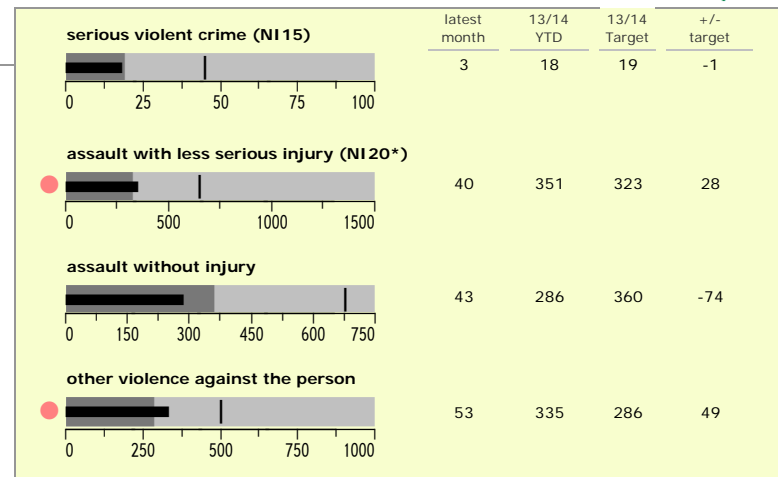
(Rate per 1,000 population)

top 10 high crime areas

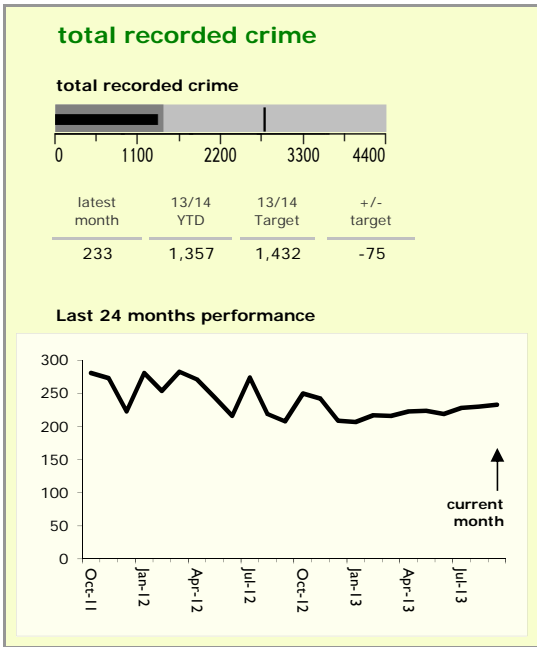
Area	recorded offences 13/14 YTD
Loughborough Centre West	392
Loughborough Toothill Road	270
Loughborough Bell Foundry	202
Loughborough Centre South	153
Thurmaston North West	121
Loughborough Ashby East	99
Loughborough Rosebery	91
Loughborough Meadow Lane	90
Loughborough Canal South	81
System North	75



key
● over target by 25% or less
● more than 25% over target



Harborough District : crime reduction dashboard 2013/14 : September 2013



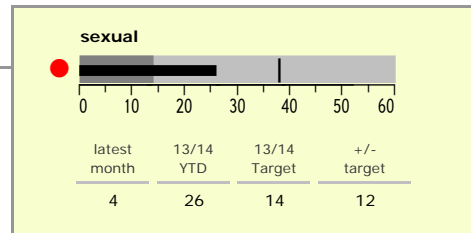
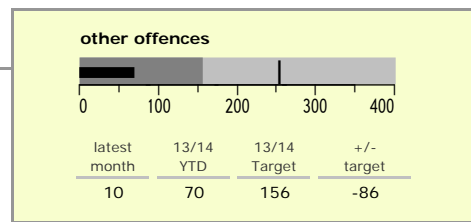



national indicators

- NI15 : serious violent crime 0.12
- NI20 : assault with less serious injury 1.82
- NI16 : serious acquisitive crime 6.44

(Rate per 1,000 population)


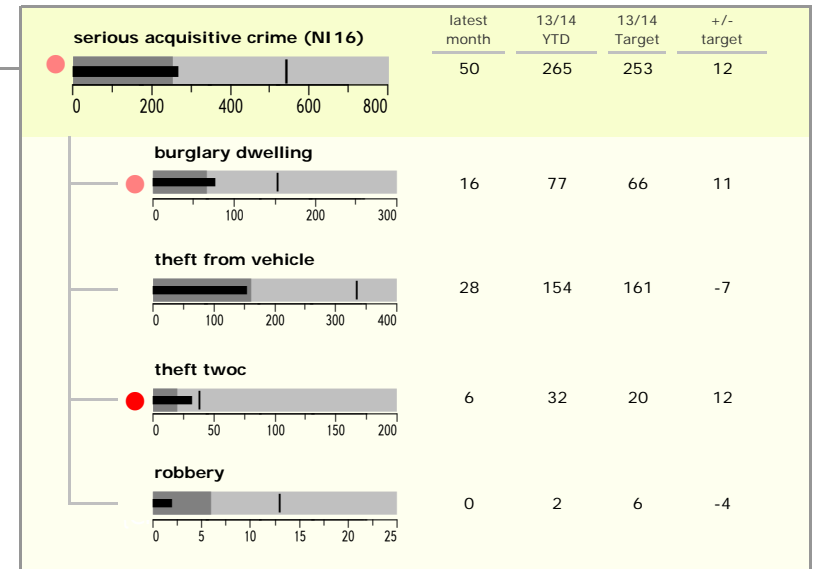
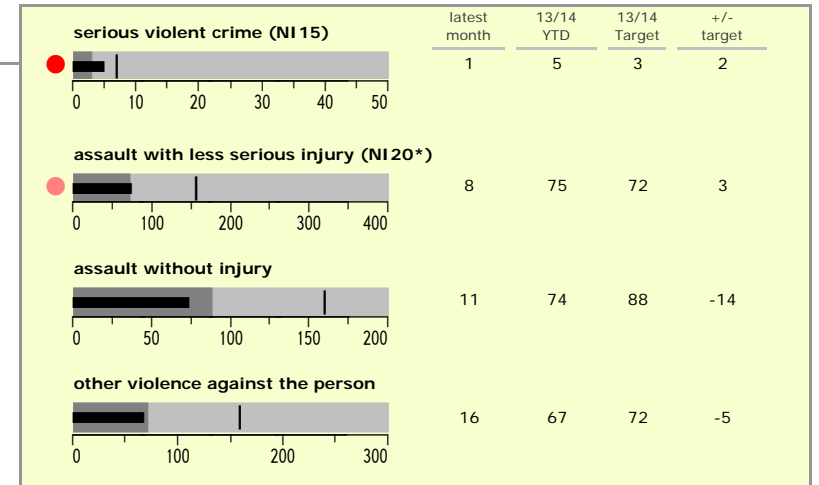
top 10 high crime areas

Area	recorded offences 13/14 YTD
● Little Bowden South	125
● Market Harborough Coventry Road	83
● Lutterworth Centre & East	76
● Market Harborough Centre	56
● Misterton, Gilmorton & Swinford	52
● Ashby, Frolesworth & Dunton	48
● Ullesthorpe & Magna Park	48
● Stoughton & Thurnby South	39
● Fleckney Centre & South	36
● Lutterworth North	35

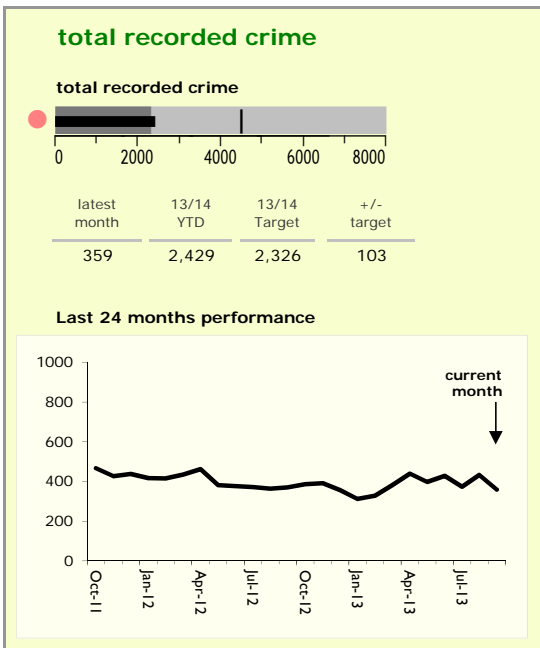


key

- over target by 25% or less
- more than 25% over target



Hinckley and Bosworth Borough : crime reduction dashboard 2013/14 : September 2013




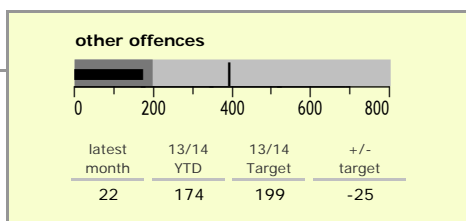

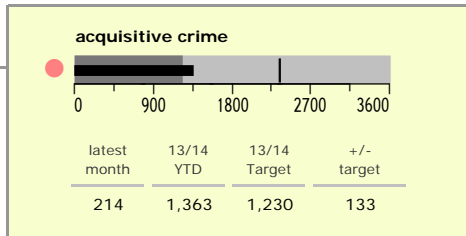
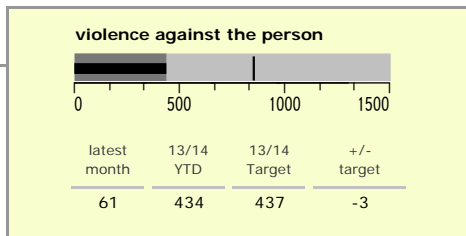
national indicators

- NI15 : serious violent crime 0.25
- NI20 : assault with less serious injury 2.55
- NI16 : serious acquisitive crime 9.54

(Rate per 1,000 population)


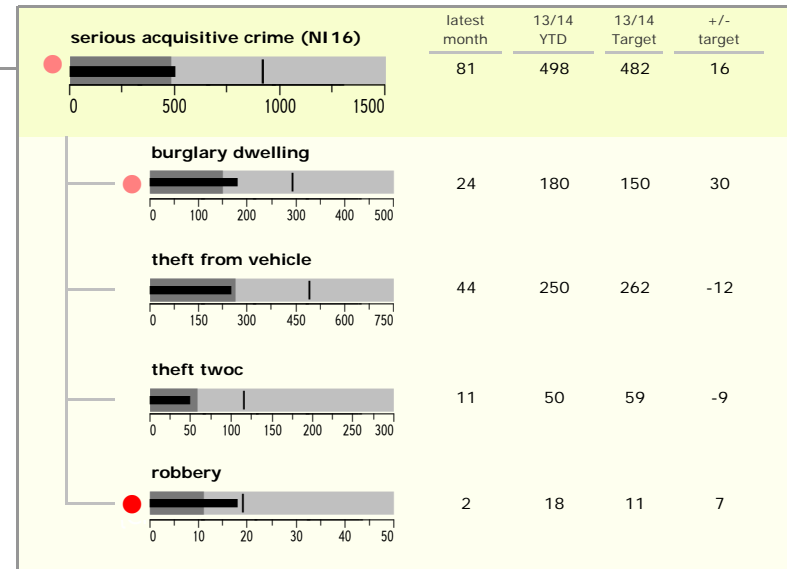
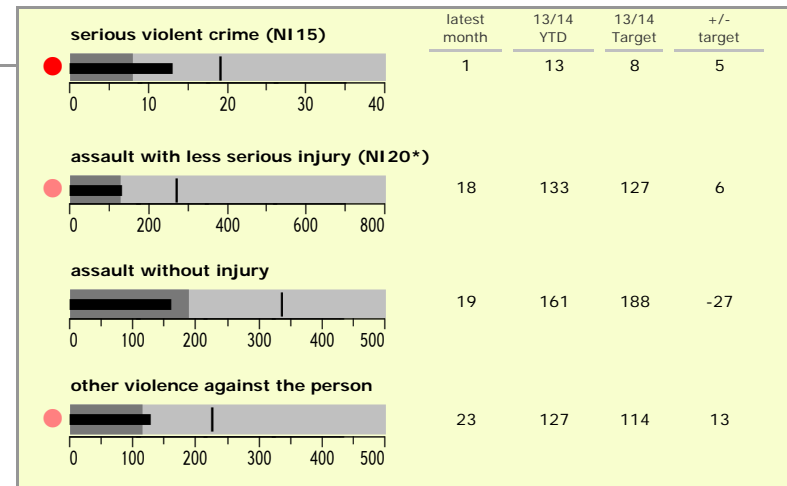
top 10 high crime areas

Area	recorded offences 13/14 YTD
Hinckley Town Centre	289
Hinckley Fields	96
Hinckley Castle South West	88
Hinckley Dodwells Bridge & Harrowbrook Inc	82
Hinckley Town Centre North	78
Stanton Under Bardon & Copt Oak	62
Market Bosworth & Cadeby	57
Hinckley Barwell Lane	55
Desford North & Peckleton	52
Barwell Centre	51

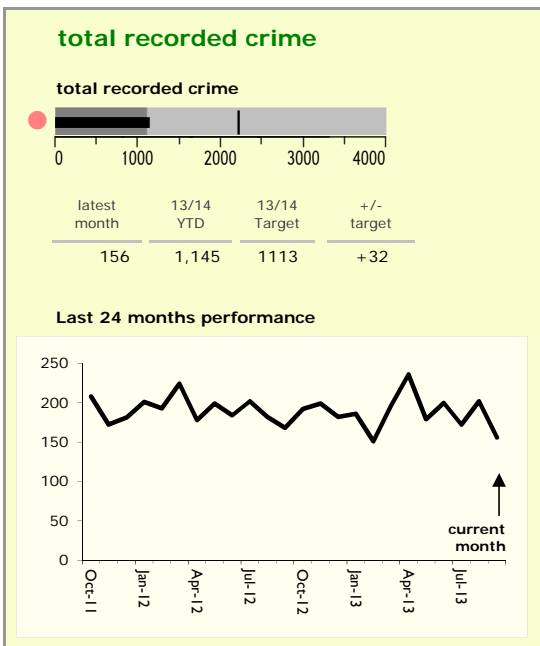


key

- over target by 25% or less
- more than 25% over target



Melton Borough : crime reduction dashboard 2013/14 : September 2013




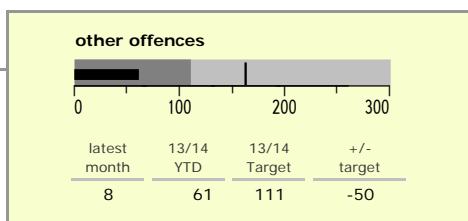
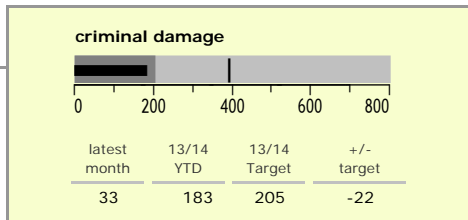
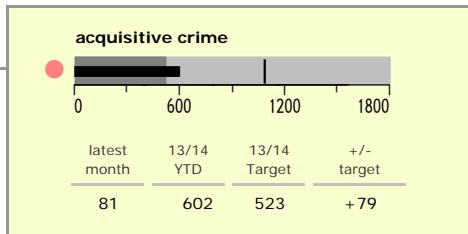
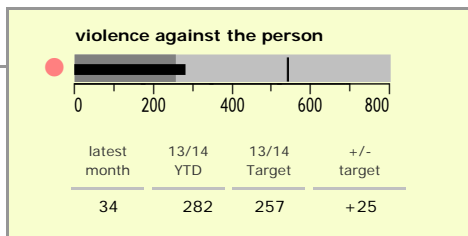
national indicators

- NI15 : serious violent crime 0.28
- NI20 : assault with less serious injury 4.39
- NI16 : serious acquisitive crime 7.60

(Rate per 1,000 population)


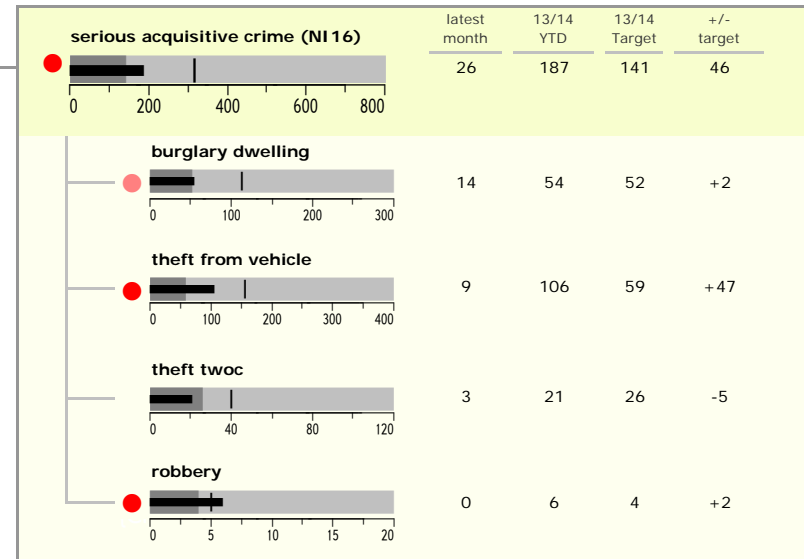
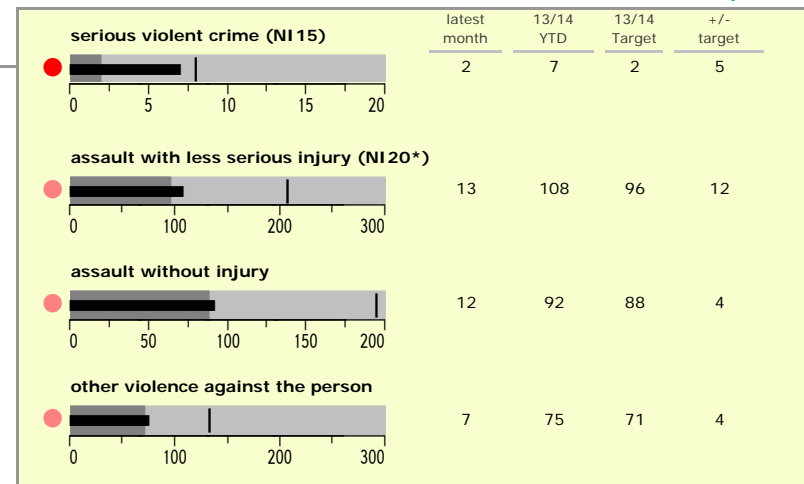
top 10 high crime areas

Area	recorded offences 13/14 YTD
Melton Craven West	203
Melton Egerton East	95
Melton Warwick East	85
Melton Newport South	77
Melton Dorian North	59
Melton Sysonby South	52
Melton Newport West	50
Greater Frisby-on-the-Wreake	39
Greater Wymondham	37
Melton Warwick West	35

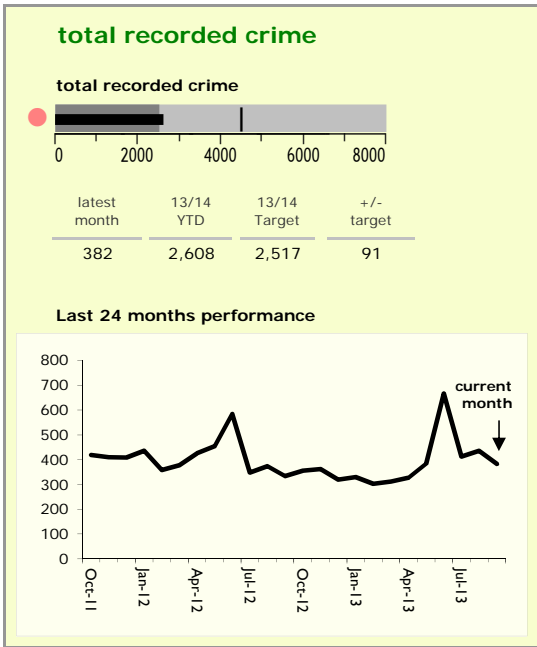


key

- over target by 25% or less
- more than 25% over target



North West Leicestershire District : crime reduction dashboard 2013/14 : September 2013



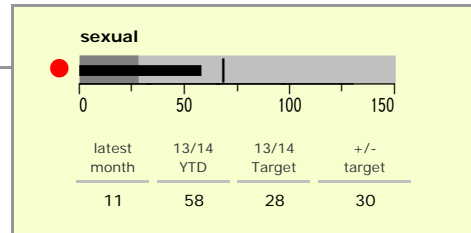
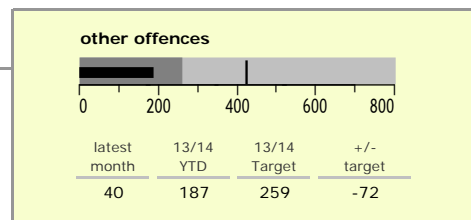

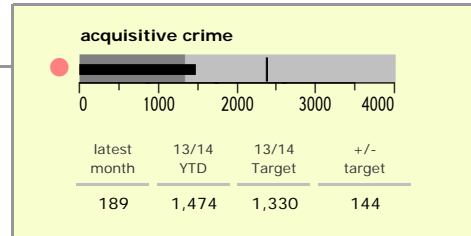

national indicators

NI15 : serious violent crime	0.20
NI20 : assault with less serious injury	4.38
NI16 : serious acquisitive crime	8.14


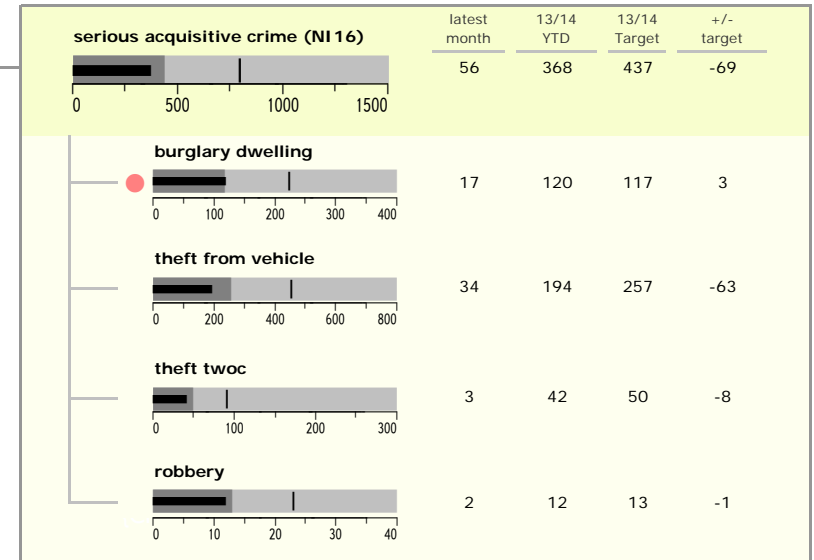
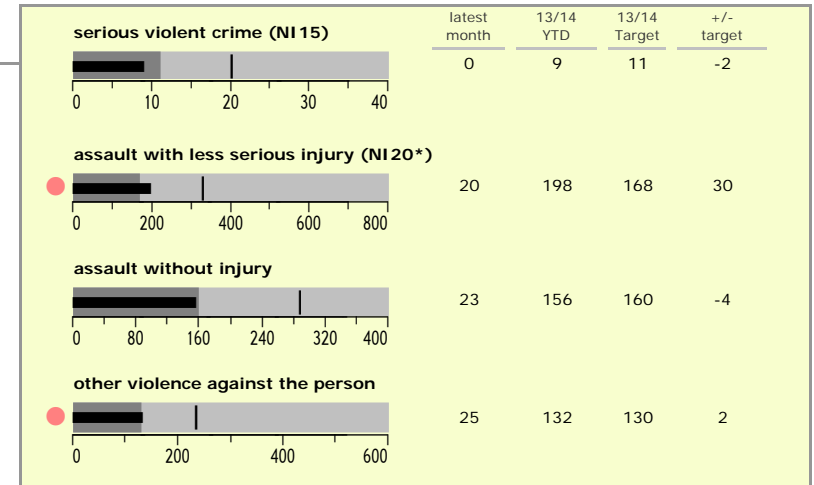
(Rate per 1,000 population)

top 10 high crime areas

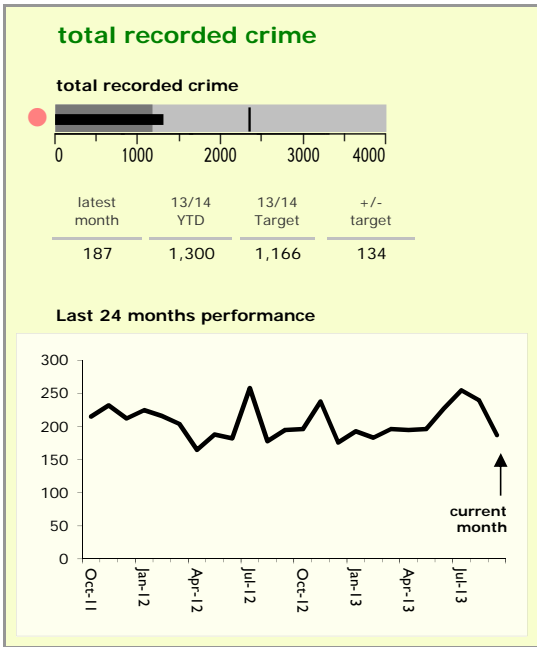
	recorded offences 13/14 YTD
Castle Donington West & Donington Park	391
Coalville Centre	205
Snibston East	106
Ashby Holywell East	86
Castle Donington North East & Hemmington	85
Bardon	77
Greenhill Centre	74
Measham Centre	69
Ashby Ivanhoe East	68
Castle Donington South	67



key
● over target by 25% or less
● more than 25% over target



Oadby and Wigston Borough : crime reduction dashboard 2013/14 : September 2013



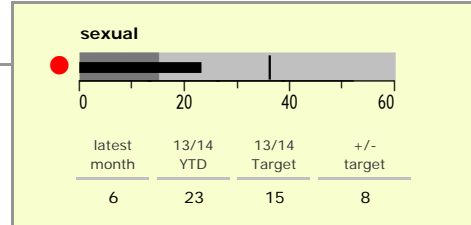
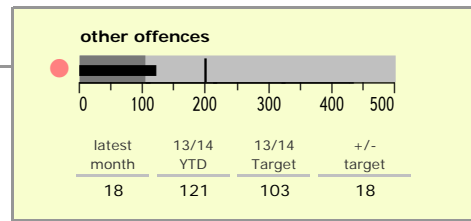


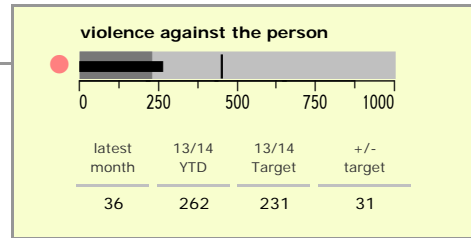
national indicators

- NI15 : serious violent crime 0.32
- NI20 : assault with less serious injury 3.03
- NI16 : serious acquisitive crime 6.69

(Rate per 1,000 population)

top 10 high crime areas

Area	recorded offences 13/14 YTD
● South Wigston Blaby Road & Saffron Road	121
● Oadby The Parade & Leicester Racecourse	108
● Wigston Centre South	106
● South Wigston Countesthorpe Road	96
● Oadby Stoughton Drive	65
● South Wigston Canal Street & Countesthorpe	62
● Chartwell Drive Industrial Estate	54
● Wigston Centre North	53
● Wigston Meadow Primary School	46
● Oadby Industrial Estate	45



key

- over target by 25% or less
- more than 25% over target

