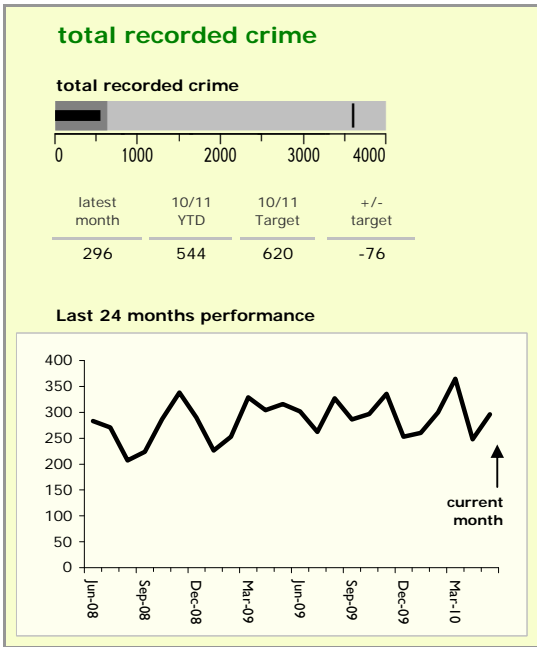


Oadby and Wigston Borough : crime reduction dashboard 2010/11 : May 2010




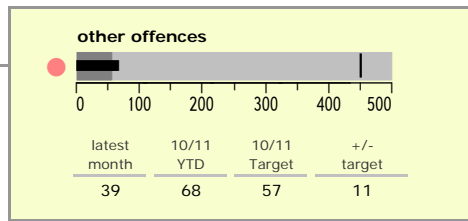
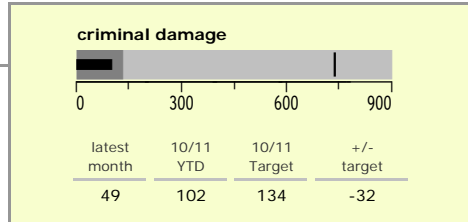

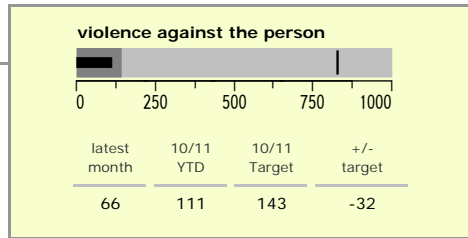
national indicators

- NI15 : serious violent crime 0.3
- NI20 : assault with less serious injury 1.9
- NI16 : serious acquisitive crime 8.6

(Rate per 1,000 population)

top 10 high crime areas

	recorded offences 10/11 YTD
Guthlaxton College & Police Station	63
● Oadby Stoughton Drive	50
Wigston Meadow Primary School	34
Chartwell Drive Industrial Estate	33
● Oadby London Road	32
S.Wigston Blaby Rd & Saffron Rd	29
The Parade & Leicester Racecourse	29
● Oadby Bupa Hospital	24
● S.Wigston Canal Street & C'thorpe Road	23
Oadby Industrial Estate	22



key

- over target by 25% or less
- more than 25% over target

