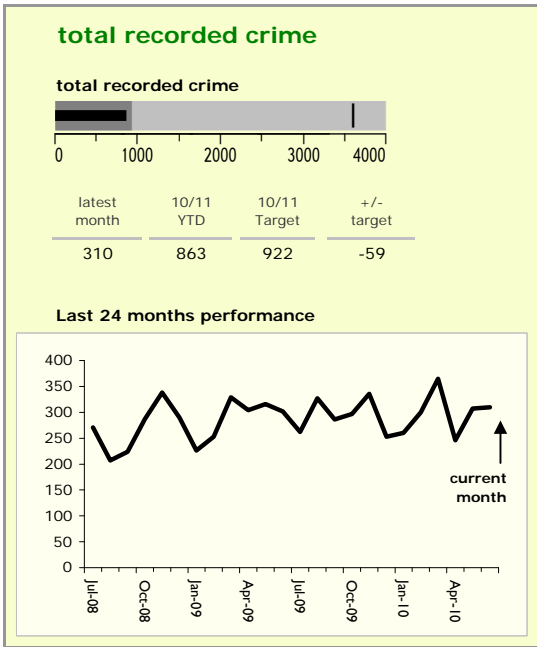


Oadby and Wigston Borough : crime reduction dashboard 2010/11 : June 2010



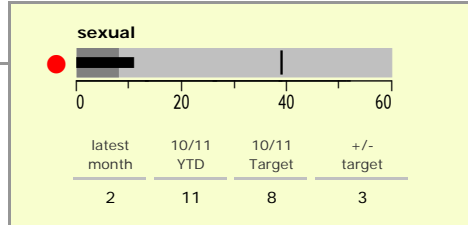
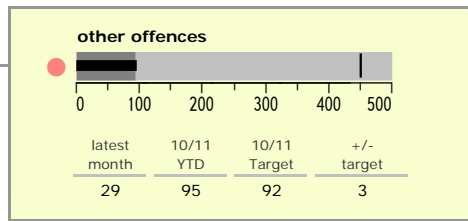


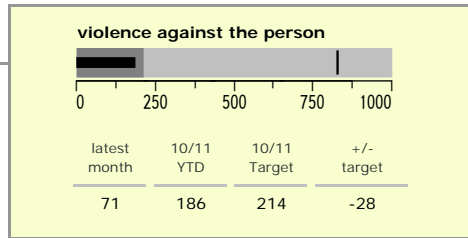
national indicators

- NI15 : serious violent crime 0.4
- NI20 : assault with less serious injury 2.7
- NI16 : serious acquisitive crime 8.0

(Rate per 1,000 population)

top 10 high crime areas

area	recorded offences 10/11 YTD
Guthlaxton College & Police Station	63
Oadby Stoughton Drive	50
Wigston Meadow Primary School	34
Chartwell Drive Industrial Estate	33
Oadby London Road	32
The Parade & Leicester Racecourse	31
S.Wigston Blaby Rd & Saffron Rd	29
● Oadby Bupa Hospital	25
S.Wigston Canal St & Countesthorpe Rd	23
Oadby Industrial Estate	22



key

- over target by 25% or less
- more than 25% over target

