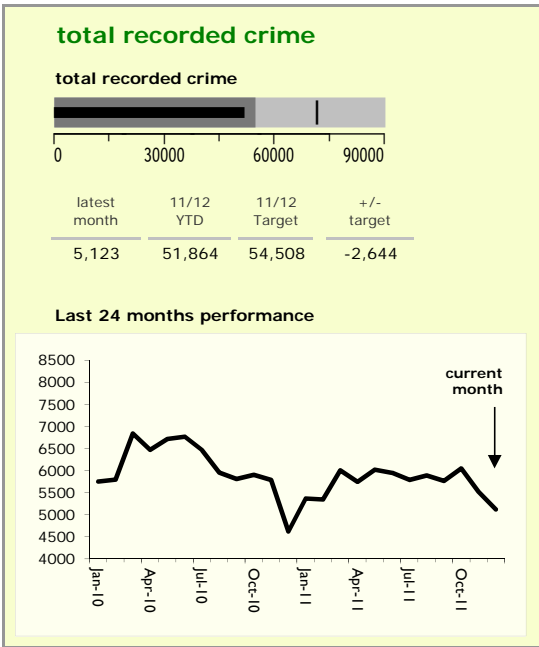


Leicestershire Force Area : crime reduction dashboard 2011/12 : December 2011




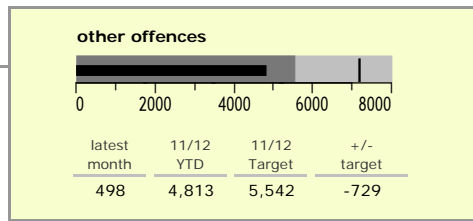

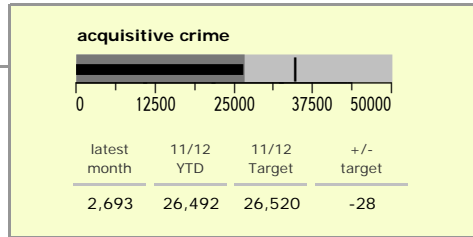

national indicators

NI15 : serious violent crime	0.34
NI20 : assault with less serious injury	5.11
NI16 : serious acquisitive crime	11.61

(Rate per 1,000 population)


top 10 high crime areas

Area	recorded offences 11/12 YTD
Castle-City Centre	4,493
Castle-De Montfort Street	610
Loughborough Centre West	565
Abb-Abbey Park	533
Bleys-Glenfield Hospital	511
Castle-De Montfort University	501
Fosse Park	442
Castle-Victoria Park	416
Hinckley Town Centre	413
Loughborough Toothill Road	404

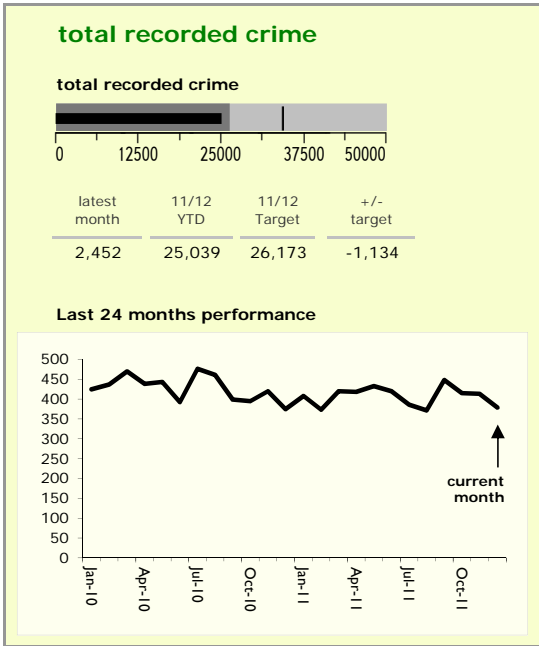


key

- over target by 25% or less
- more than 25% over target



Leicester City : crime reduction dashboard 2011/12 : December 2011




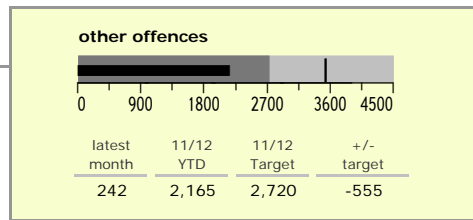

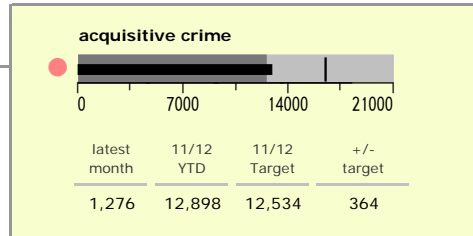
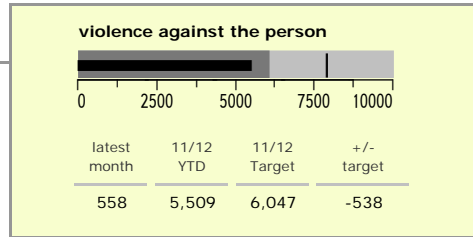
national indicators

NI15 : serious violent crime	0.67
NI20 : assault with less serious injury	8.58
NI16 : serious acquisitive crime	19.02


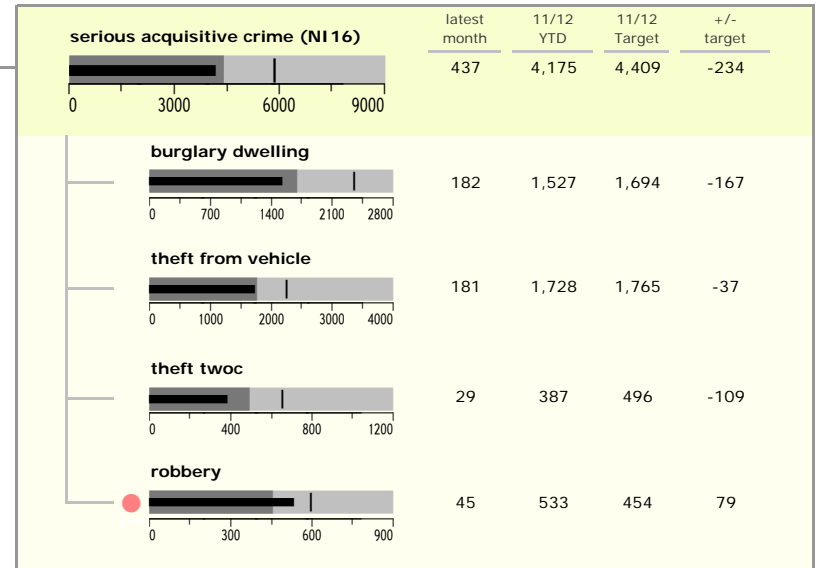
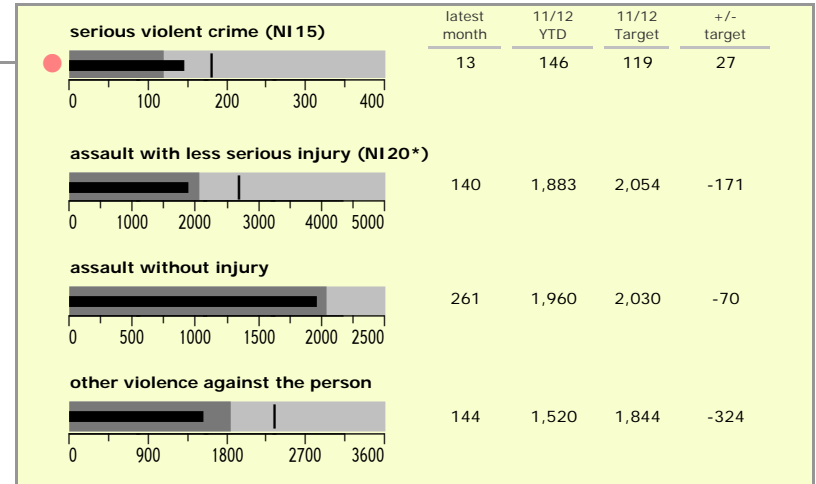
(Rate per 1,000 population)

top 10 high crime areas

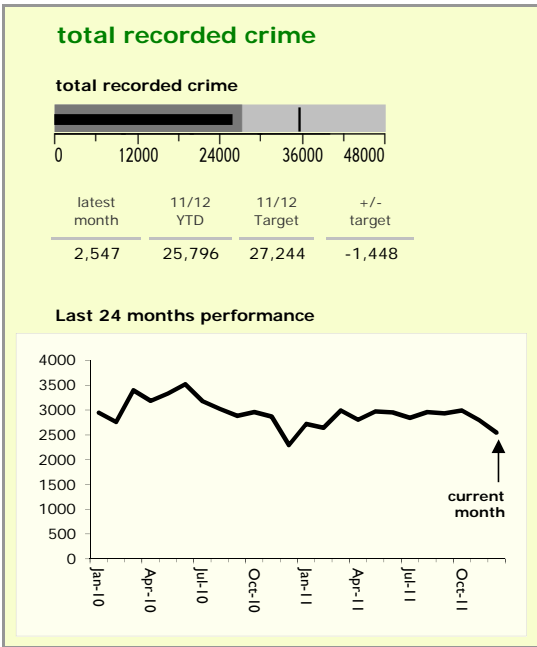
Area	recorded offences 11/12 YTD
Castle-City Centre	4,493
Castle-De Montfort Street	610
Abb-Abbey Park	533
Bleys-Glenfield Hospital	511
Castle-De Montfort University	501
Castle-Victoria Park	416
Wcotes-Bede Park	322
Castle-Princess Road West	315
Wcotes-Westleigh Road	258
StPet*-St George's Retail Park	242



key
● over target by 25% or less
● more than 25% over target



Leicestershire County : crime reduction dashboard 2011/12 : December 2011



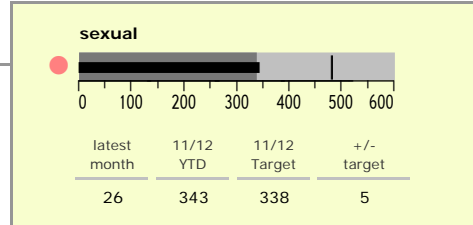
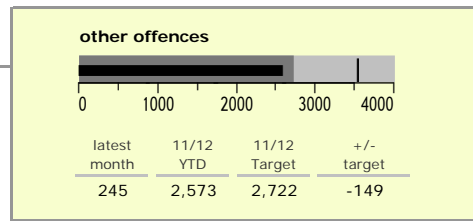

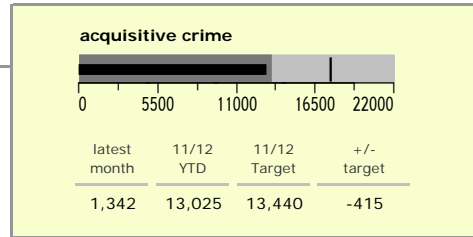

national indicators

NI15 : serious violent crime	0.20
NI20 : assault with less serious injury	3.68
NI16 : serious acquisitive crime	8.60

(Rate per 1,000 population)



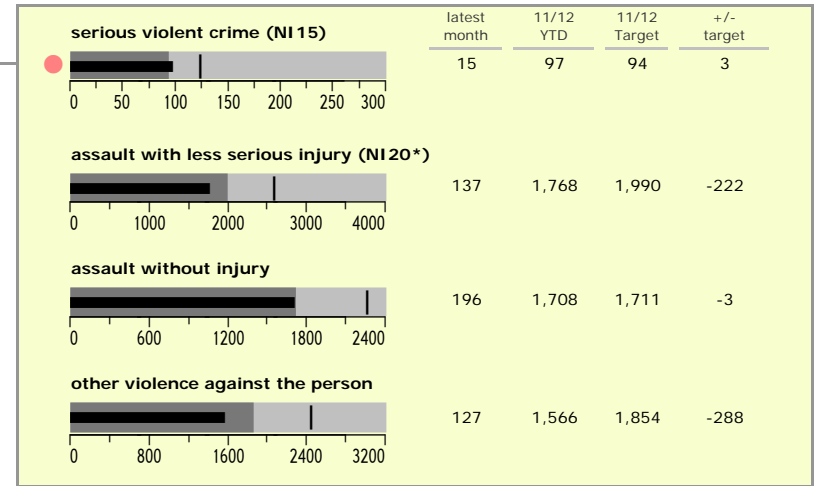
top 10 high crime areas

Area	recorded offences 11/12 YTD
Loughborough Centre West	565
Fosse Park	442
Hinckley Town Centre	413
Loughborough Toothill Road	404
Loughborough Holywell	353
Loughborough Bell Foundry	322
Coalville Centre	314
Melton Craven West	312
Diseworth, Belton & Gracedieu	220
Hinckley Fields	215

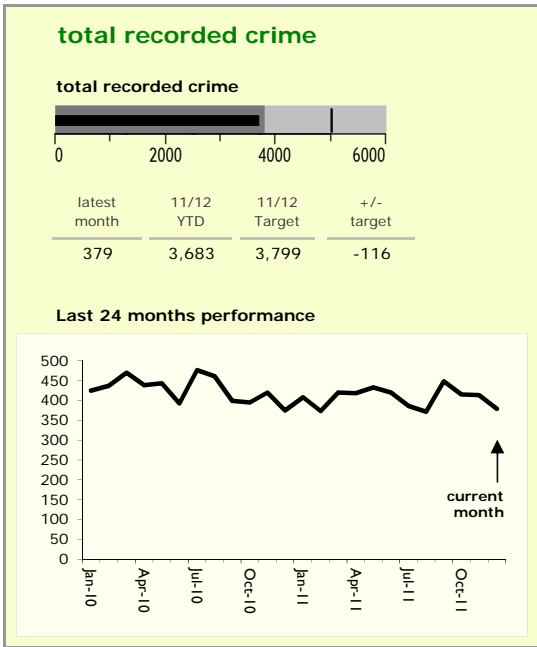


key

- over target by 25% or less
- more than 25% over target



Blaby District : crime reduction dashboard 2011/12 : December 2011



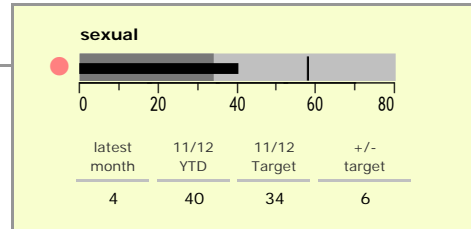


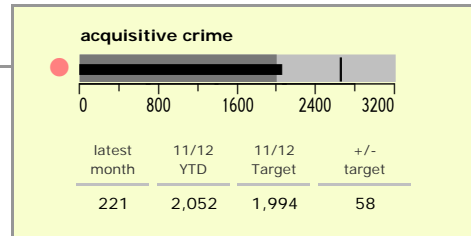
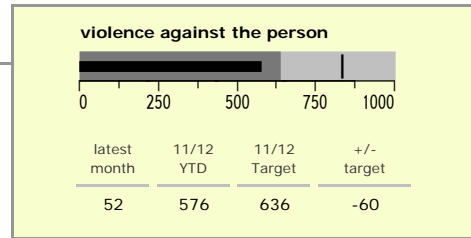
national indicators

NI15 : serious violent crime	0.1
NI20 : assault with less serious injury	2.6
● NI16 : serious acquisitive crime	11.1

(Rate per 1,000 population)


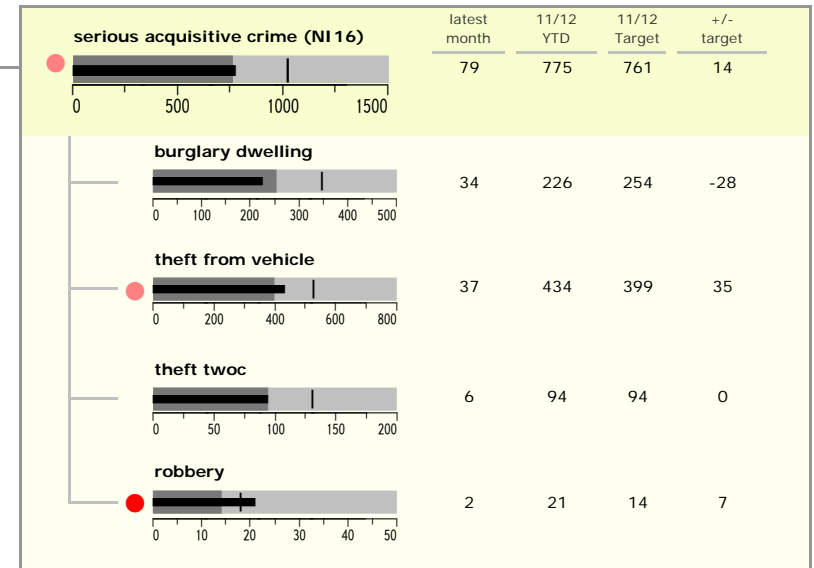
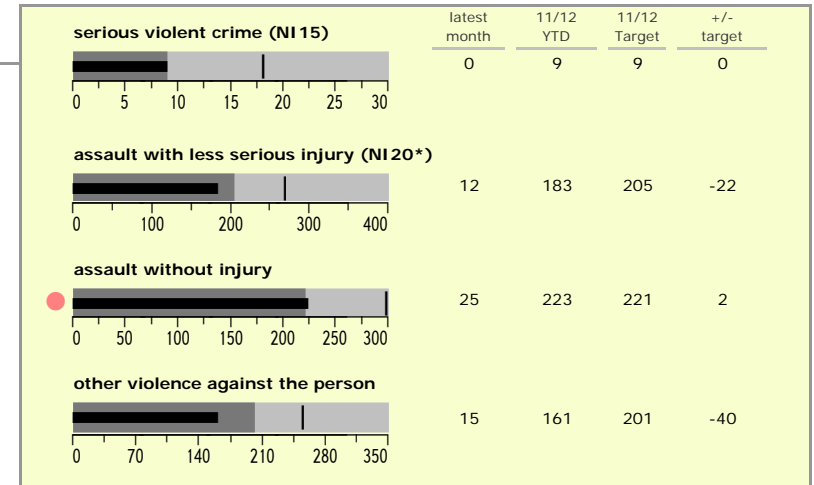
top 10 high crime areas

	recorded offences 11/12 YTD
Fosse Park	108
● Endery North & Grove Park	49
● Glenfield West	43
Leicester Forest East - M1 Services	32
● Braunstone Town Woodland Drive	32
Blaby North	30
● Narborough Road South	26
Thorpe Astley South & Meridian	22
● Blaby Centre	20
Glen Parva West	19

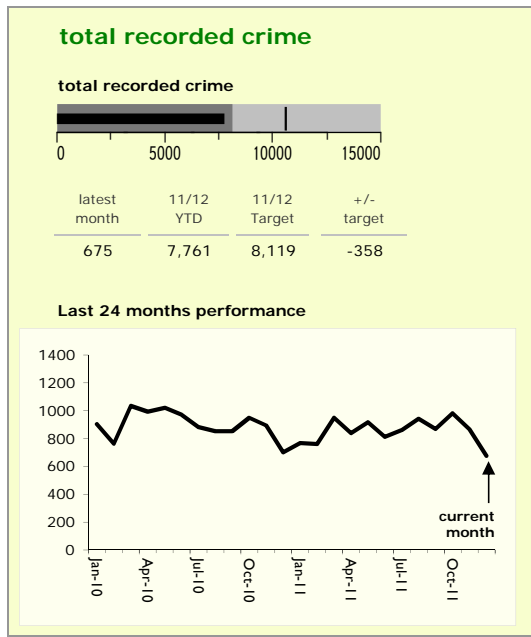


key

- over target by 25% or less
- more than 25% over target



Charnwood Borough : crime reduction dashboard 2011/12 : December 2011




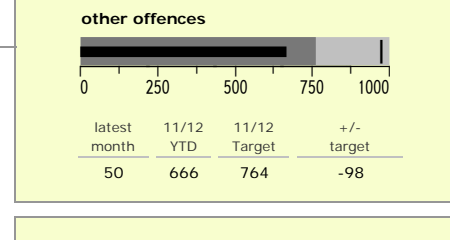
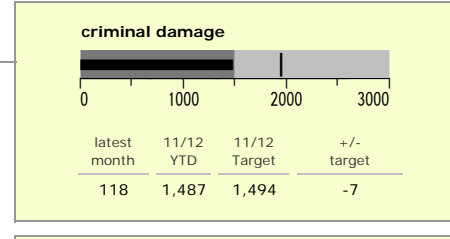
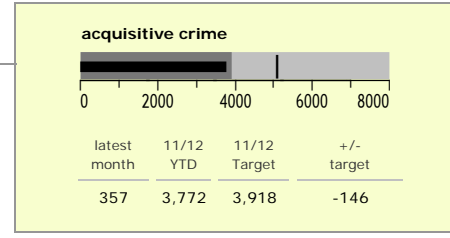
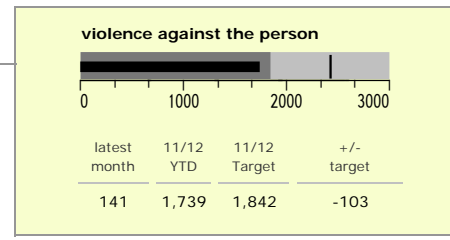
national indicators

NI15 : serious violent crime	0.25
NI20 : assault with less serious injury	5.02
NI16 : serious acquisitive crime	9.42

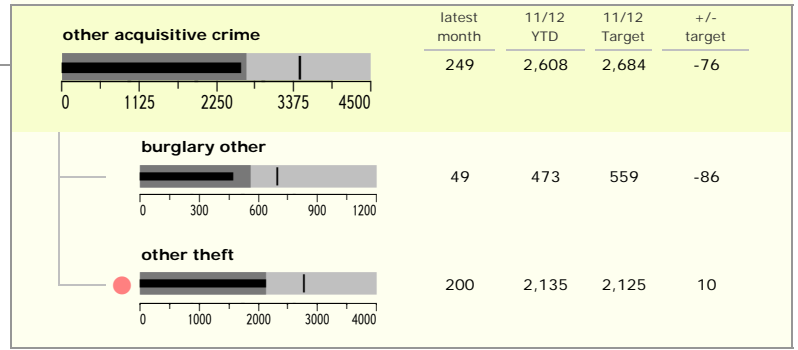
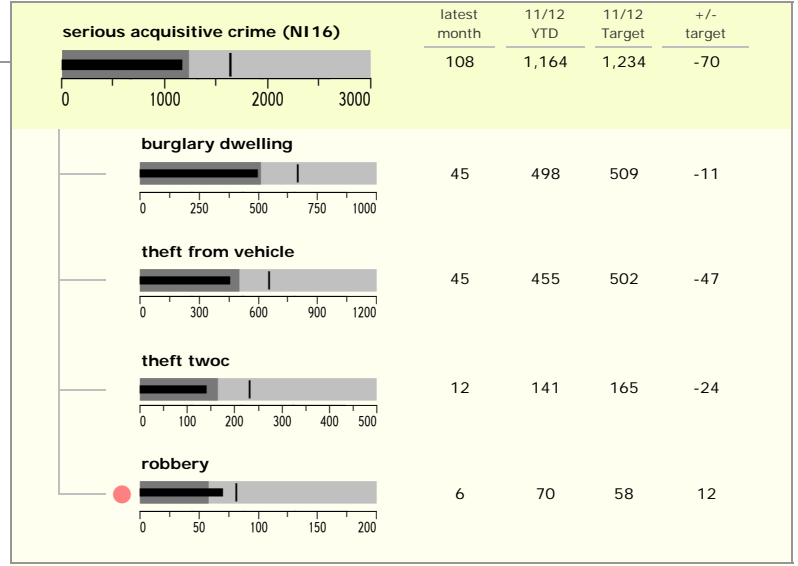
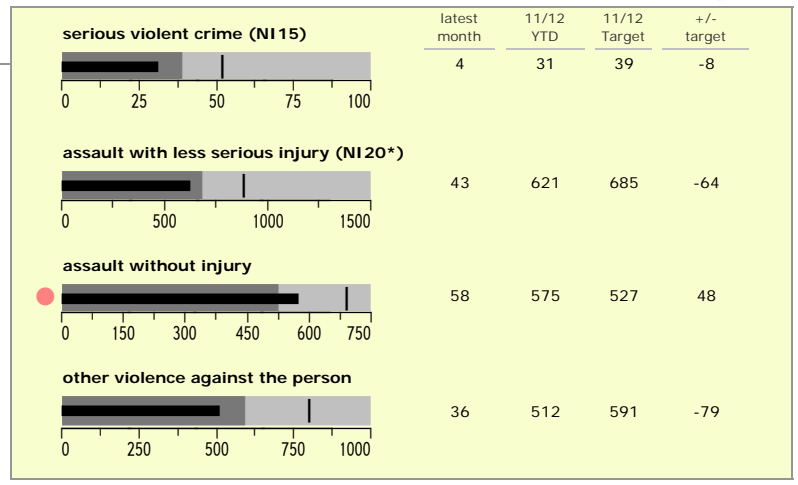
(Rate per 1,000 population)

top 10 high crime areas

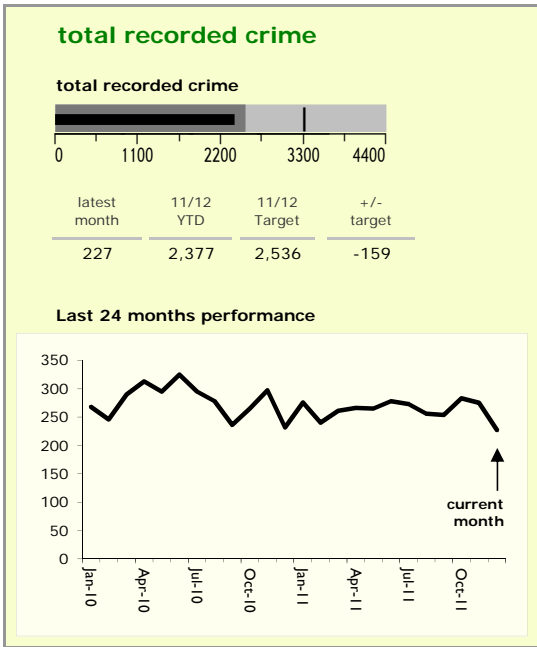
area	recorded offences 11/12 YTD
Loughborough Centre West	565
Loughborough Toothill Road	404
Loughborough Holywell	353
Loughborough Bell Foundry	322
Loughborough Centre South	211
Loughborough Canal South	195
Thurmaston North West	182
Loughborough Midland Station	158
Loughborough Ashby East	152
Queniborough East, Barkby & South Croxton	137



key
● over target by 25% or less
● more than 25% over target



Harborough District : crime reduction dashboard 2011/12 : December 2011



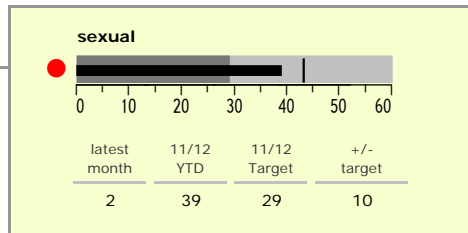
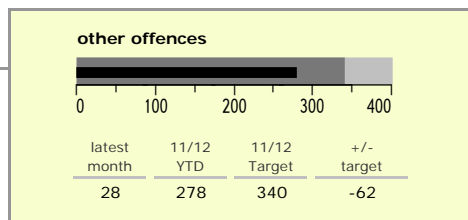


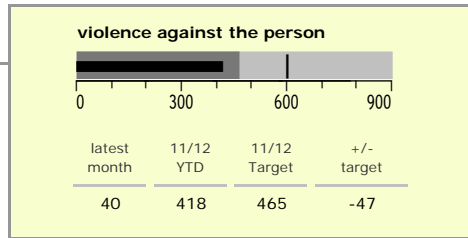
national indicators

● NI15 : serious violent crime	0.16
NI20 : assault with less serious injury	2.41
NI16 : serious acquisitive crime	5.23

(Rate per 1,000 population)


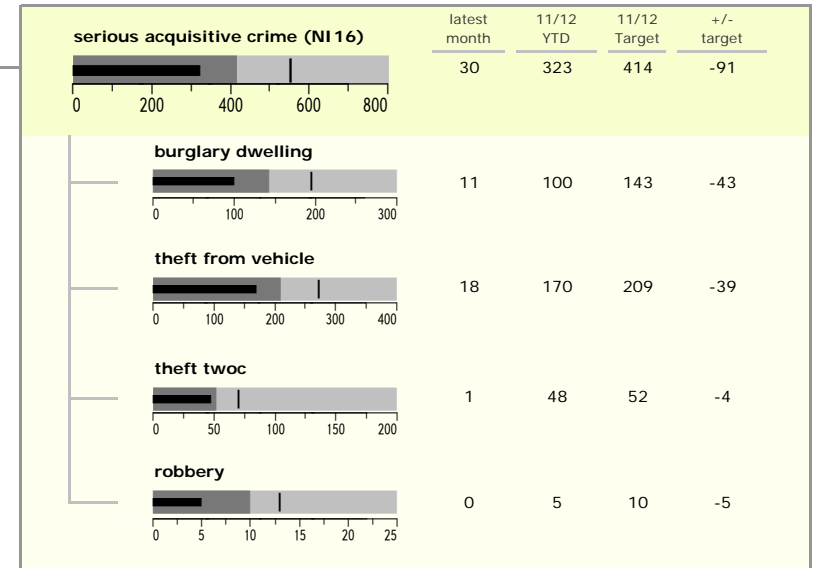
top 10 high crime areas

	recorded offences 11/12 YTD
Market Harborough Coventry Road	140
Lutterworth Centre & East	132
● Great Bowden	129
● Greater Billesdon	128
● Misterton, Gilmorton & Swinford	120
Little Bowden South	113
● Ashby, Frolesworth & Dunton	97
Market Harborough Centre	95
● Scraptoft	87
● Lutterworth North	69

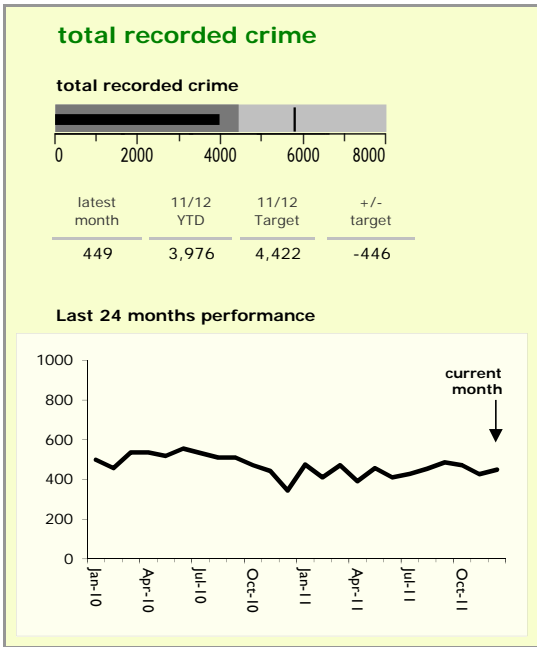


key

- over target by 25% or less
- more than 25% over target



Hinckley and Bosworth Borough : crime reduction dashboard 2011/12 : December 2011



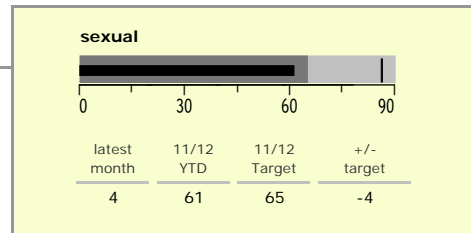
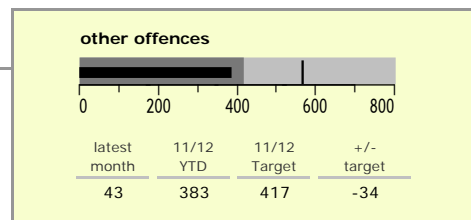

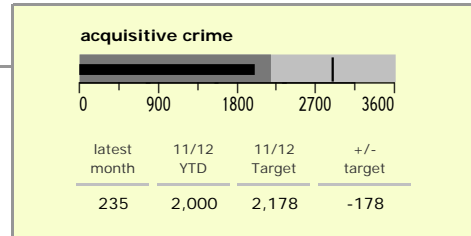
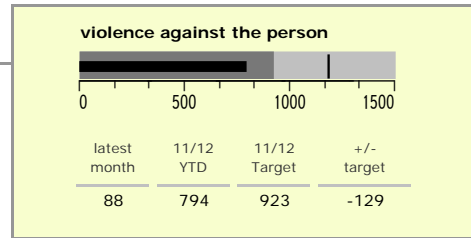
national indicators

NI15 : serious violent crime	0.20
NI20 : assault with less serious injury	3.08
NI16 : serious acquisitive crime	8.73

(Rate per 1,000 population)



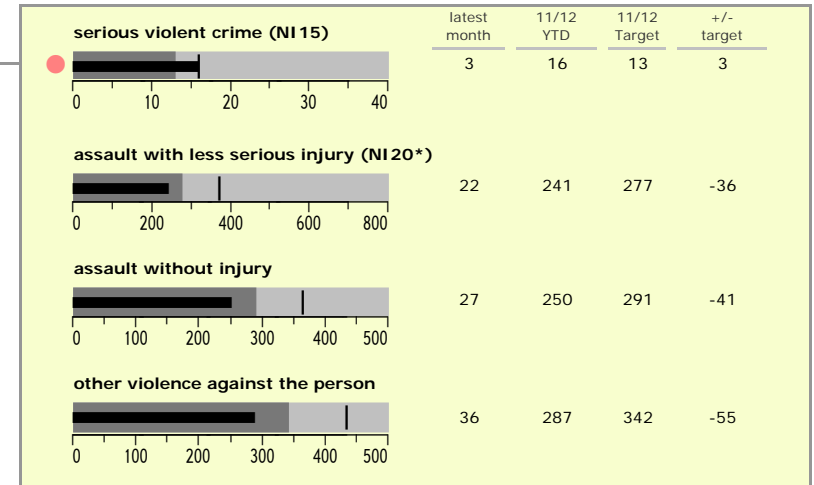
top 10 high crime areas

	recorded offences 11/12 YTD
Hinckley Town Centre	413
Hinckley Fields	215
Market Bosworth & Cadeby	174
Hinckley Dodwells Bridge & Harrowbrook Inc	171
Hinckley Castle South West	151
Earl Shilton West	127
Hinckley Town Centre North	110
Barwell Centre	91
Stanton Under Bardon & Copt Oak	87
Burbage South East	81

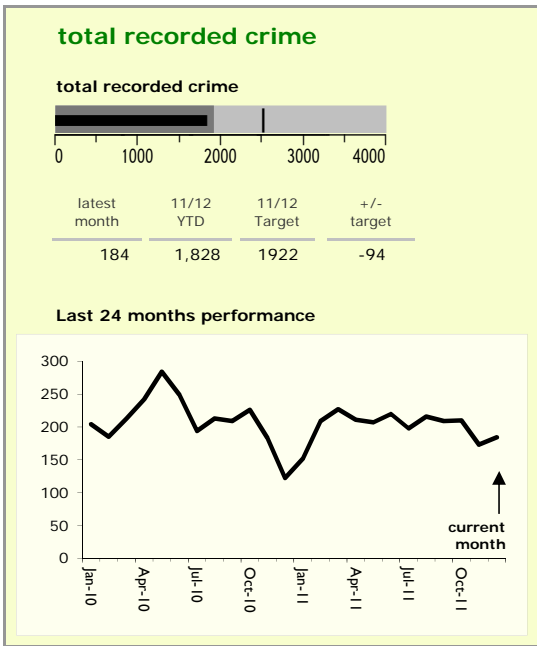


key

- over target by 25% or less
- more than 25% over target



Melton Borough : crime reduction dashboard 2011/12 : December 2011



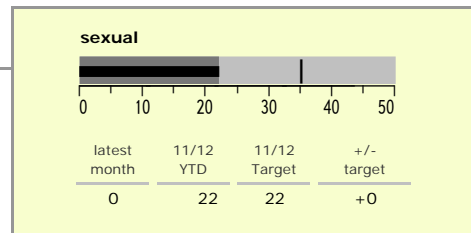
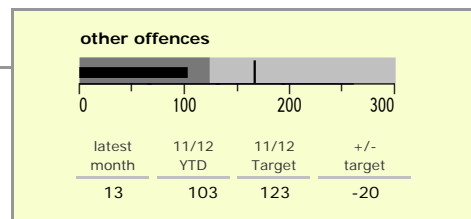
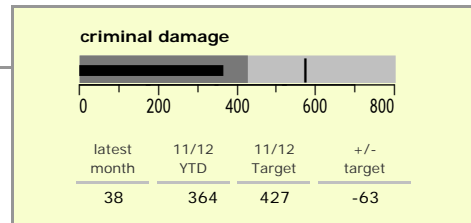
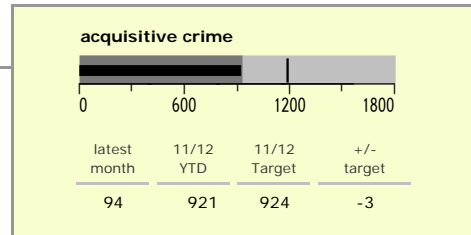

national indicators

- NI15 : serious violent crime 0.32
- NI20 : assault with less serious injury 4.25
- NI16 : serious acquisitive crime 6.42

(Rate per 1,000 population)



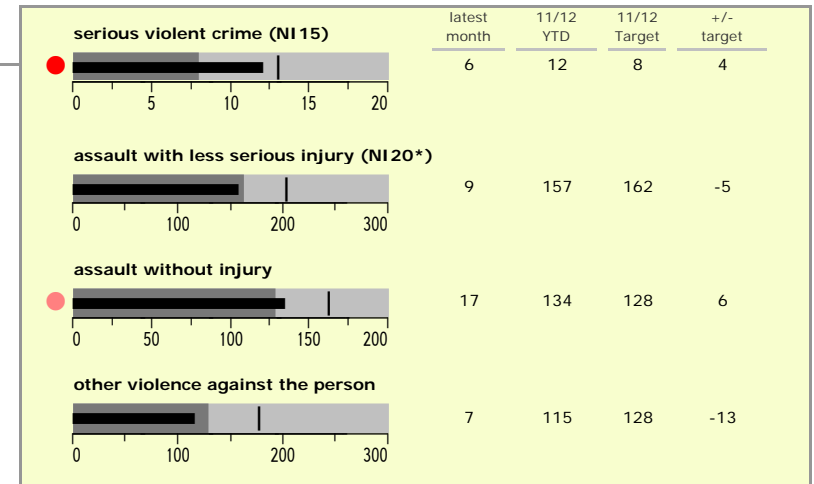
top 10 high crime areas

Area	recorded offences 11/12 YTD
● Melton Craven West	312
● Melton Egerton East	110
● Melton Warwick West	96
● Waltham-on-the-Wolds & Scaford	94
● Melton Newport South	92
● Melton Warwick East	89
● Melton Dorian North	88
● Greater Frisby-on-the-Wreake	70
● Melton Sysonby South	67
● Melton Sysonby East	66

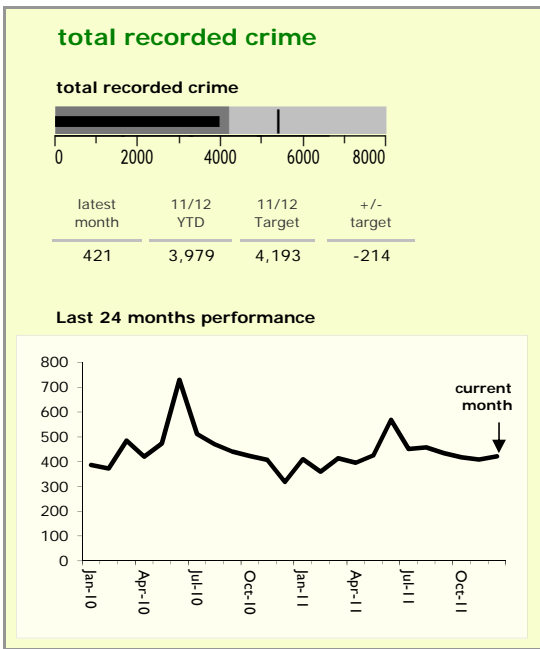


key

- over target by 25% or less
- more than 25% over target



North West Leicestershire District : crime reduction dashboard 2011/12 : December 2011



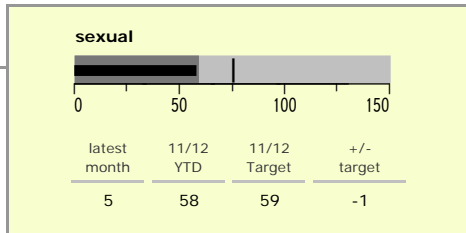

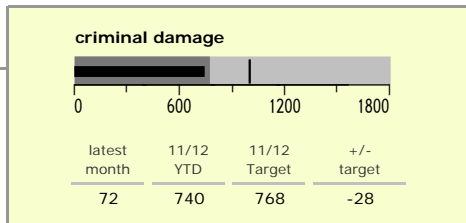
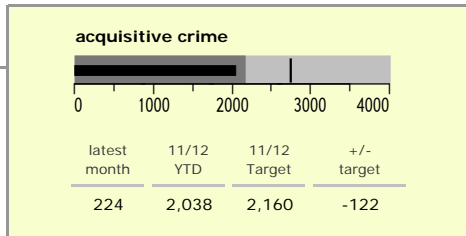

national indicators

NI15 : serious violent crime	0.12
NI20 : assault with less serious injury	4.09
● NI16 : serious acquisitive crime	9.70

(Rate per 1,000 population)



top 10 high crime areas

	recorded offences 11/12 YTD
Coalville Centre	314
● Diseworth, Belton & Gracedieu	220
● Snibston East	202
Castle Donington West & Donington Park	155
Castle Donington North East & Hemmington	150
● Castle Donington South	136
● Greenhill Centre	129
Coalville Stephenson Way	103
● Donisthorpe South & Oakthorpe East	101
● Ashby Castle South	99

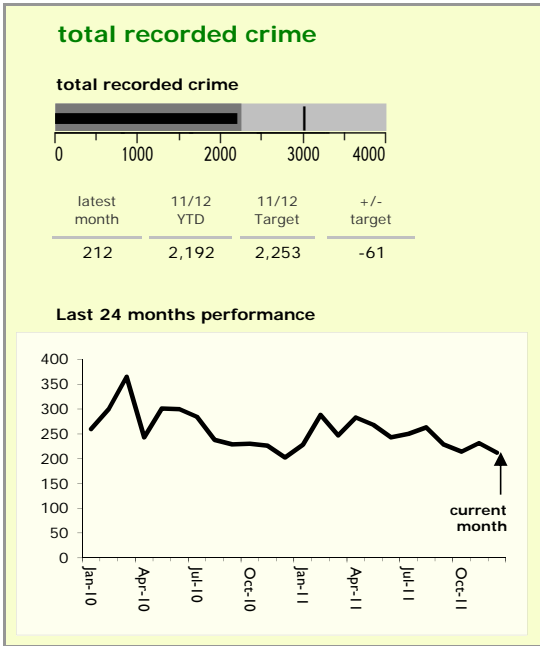


key

- over target by 25% or less
- more than 25% over target



Oadby and Wigston Borough : crime reduction dashboard 2011/12 : December 2011



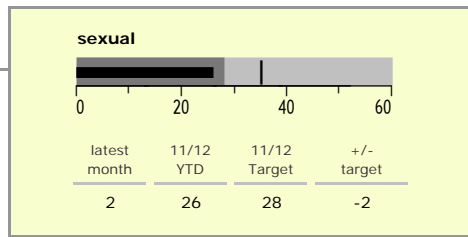
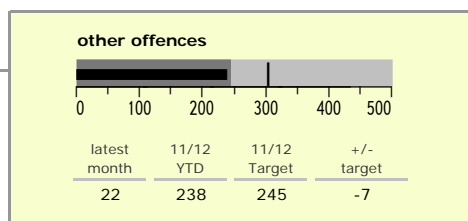

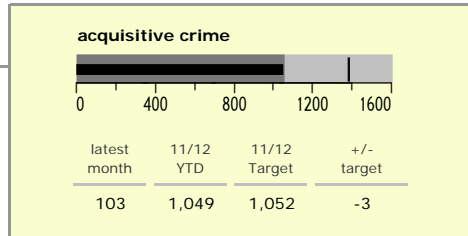
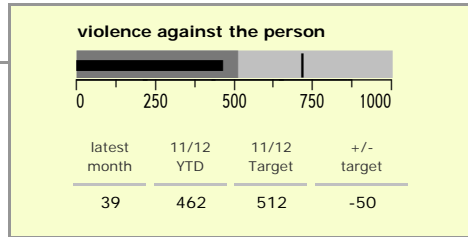
national indicators

- NI15 : serious violent crime 0.26
- NI20 : assault with less serious injury 3.28
- NI16 : serious acquisitive crime 6.83

(Rate per 1,000 population)

top 10 high crime areas

Area	recorded offences 11/12 YTD
● South Wigston Blaby Road & Saffron Road	206
Wigston Centre South	177
Oadby Stoughton Drive	146
● South Wigston Countesthorpe Road	135
Chartwell Drive Industrial Estate	107
● Wigston Centre North	103
Oadby The Parade & Leicester Racecourse	86
● Oadby Industrial Estate	84
Oadby London Road	82
● Wigston Newton Lane	75



key

- over target by 25% or less
- more than 25% over target

