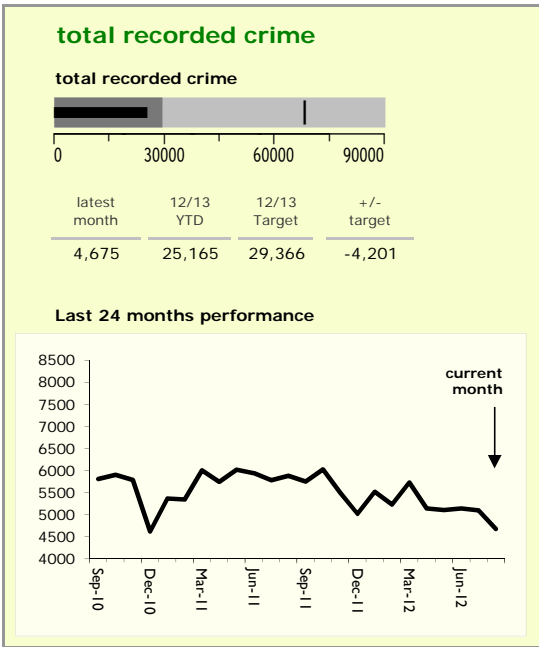


Leicestershire Force Area : crime reduction dashboard 2012/13 : August 2012



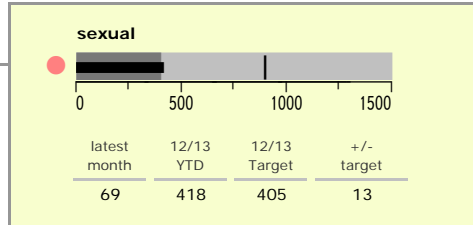
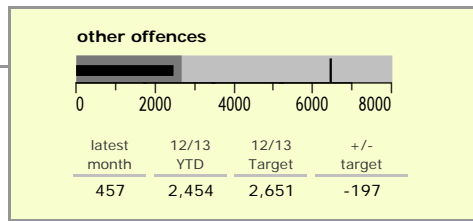

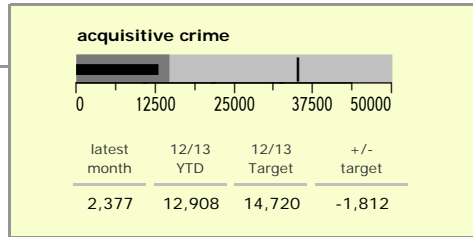

national indicators

NI15 : serious violent crime	0.22
NI20 : assault with less serious injury	4.05
NI16 : serious acquisitive crime	10.96

(Rate per 1,000 population)

top 10 high crime areas

	recorded offences 12/13 YTD
Cstle-City Centre	1,981
Loughborough Centre West	290
Abb-Abbey Park	260
Bleys-Glenfield Hospital	253
Cstle-De Montfort University	240
Cstle-De Montfort Street	226
Loughborough Toothill Road	221
Castle Donington West & Donington Park	220
Hinckley Town Centre	218
Melton Craven West	210



key

- over target by 25% or less
- more than 25% over target

