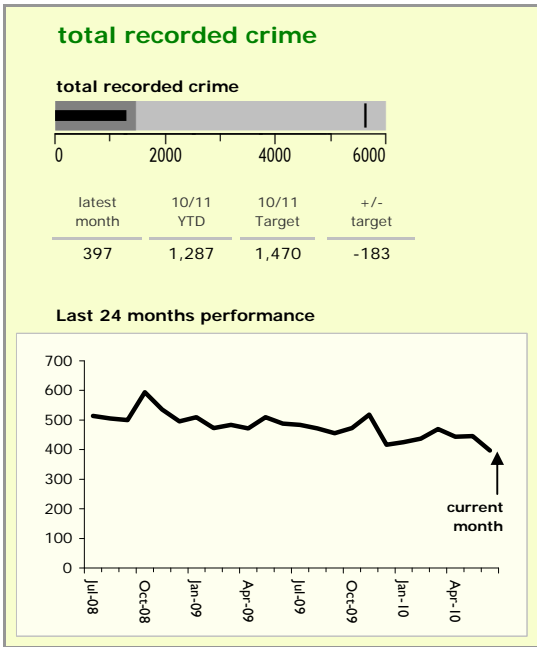


Blaby District : crime reduction dashboard 2010/11 : June 2010



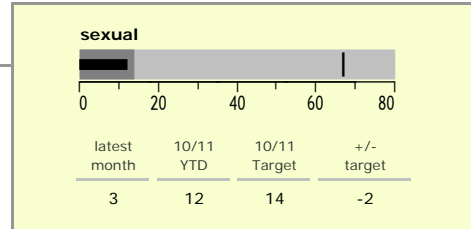
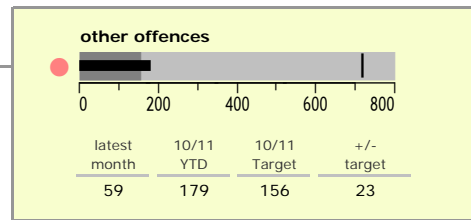

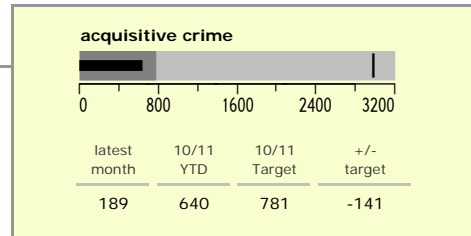
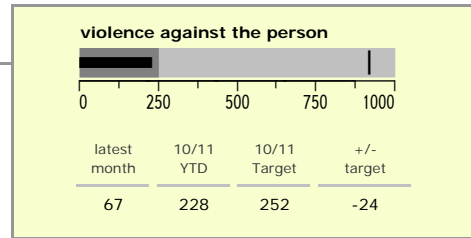
national indicators

NI15 : serious violent crime	0.0
NI20 : assault with less serious injury	2.7
NI16 : serious acquisitive crime	10.1


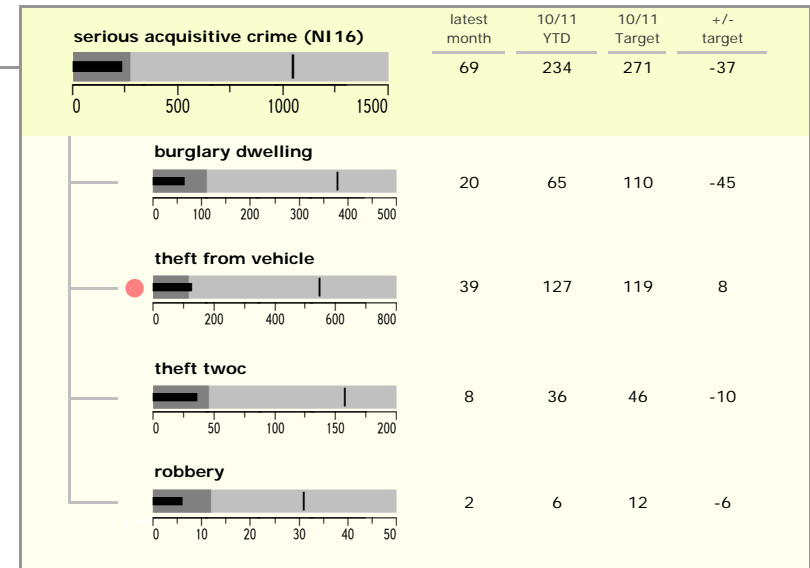
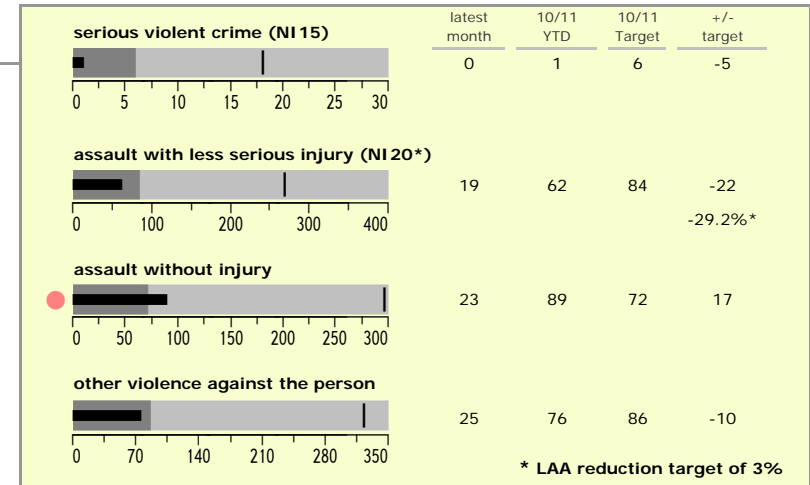
(Rate per 1,000 population)

top 10 high crime areas

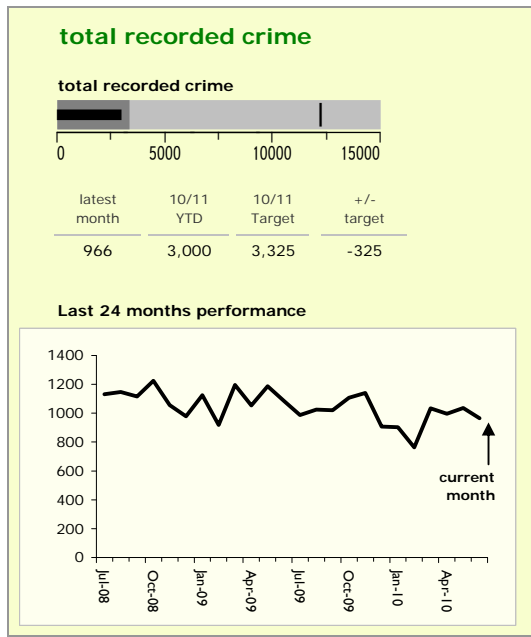
	recorded offences 10/11 YTD
Fosse Park	109
Enderby North & Grove Park	49
Glenfield West	45
Leicester Forest East - M1 Services	32
Blaby North	32
Braunstone Town Woodland Drive	32
● Narborough Road South	26
Thorpe Astley & Meridian Business Park	22
Blaby Centre	20
Glen Parva West	19



key
● over target by 25% or less
● more than 25% over target



Charnwood Borough : crime reduction dashboard 2010/11 : June 2010



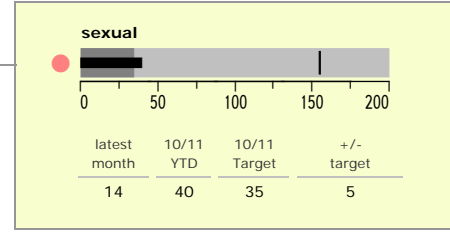
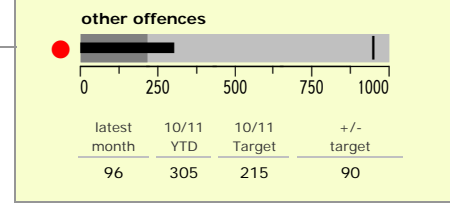
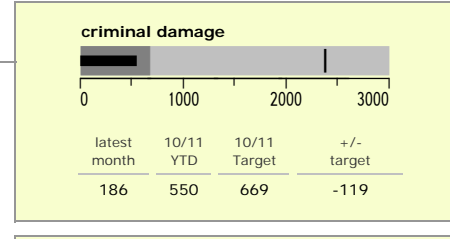
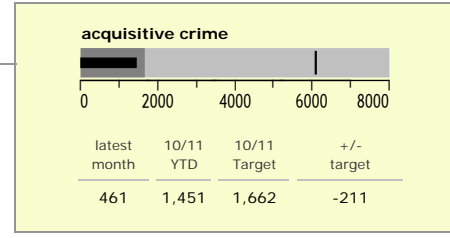

national indicators

NI15 : serious violent crime	0.2
NI20 : assault with less serious injury	4.7
NI16 : serious acquisitive crime	11.4


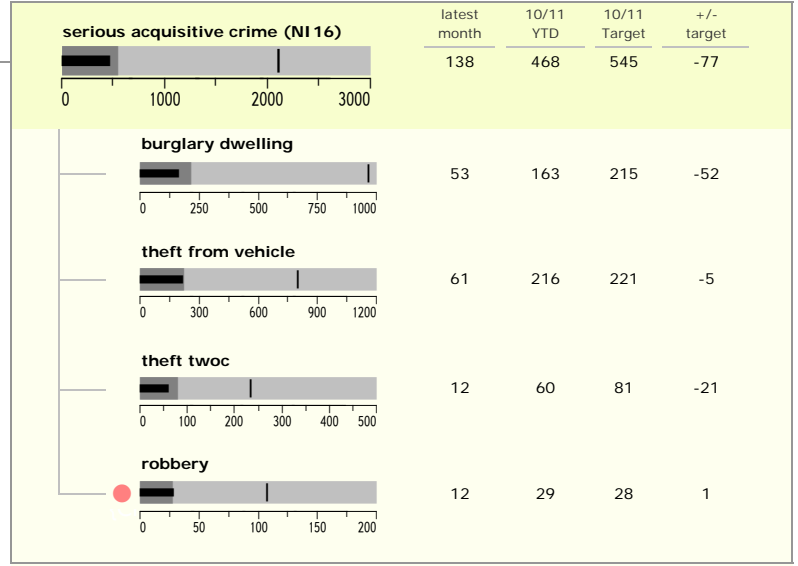
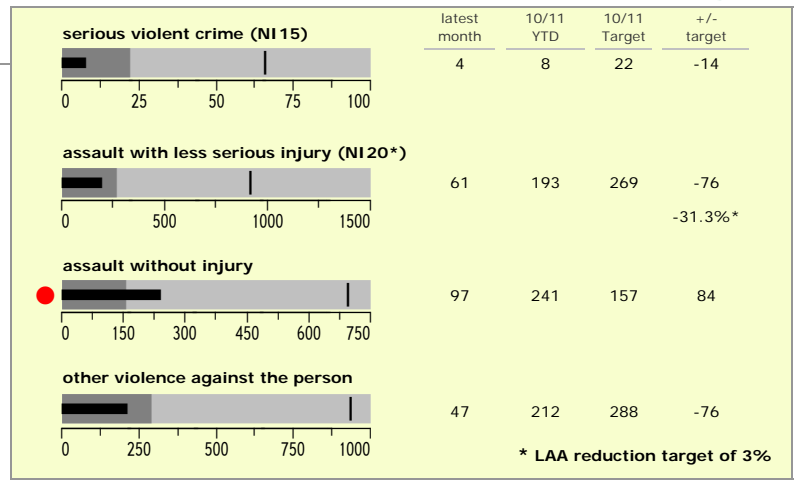
(Rate per 1,000 population)

top 10 high crime areas

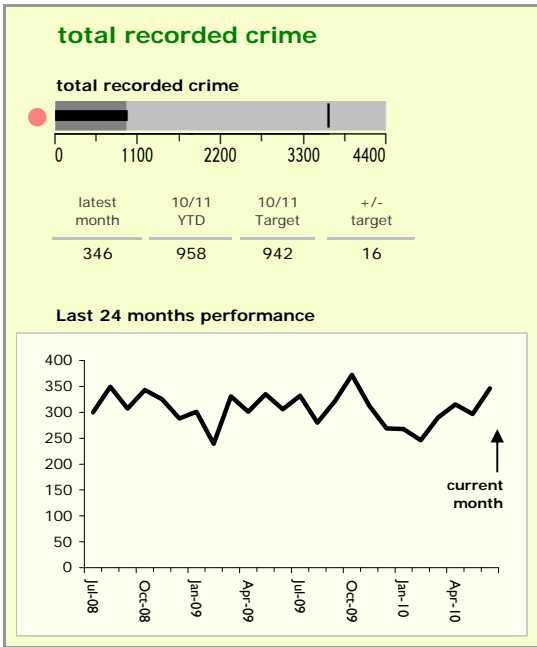
area	recorded offences 10/11 YTD
Loughborough Centre West	188
Loughborough Bell Foundry	74
Loughborough Centre South	67
Loughborough Toothill Road	63
Loughborough Canal South	49
Loughborough Derby Road East	49
Loughborough Ashby East	47
Loughborough Woodthorpe	45
Thurmaston North West	44
Thurmaston North East	38



key
● over target by 25% or less
● more than 25% over target



Harborough District : crime reduction dashboard 2010/11 : June 2010



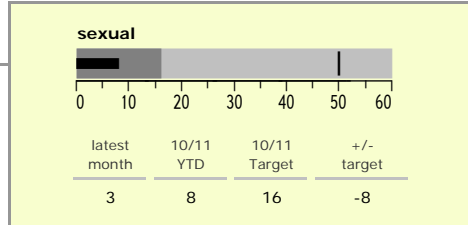
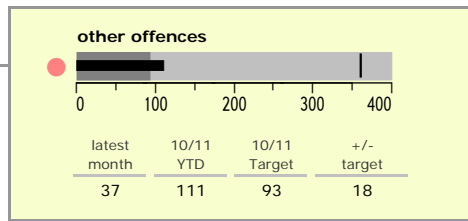
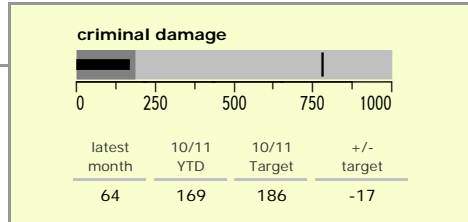

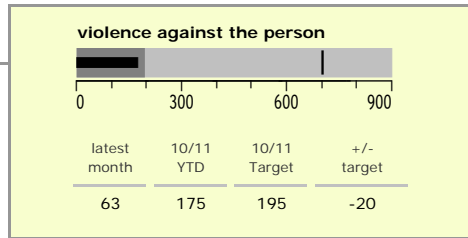
national indicators

NI15 : serious violent crime	0.2
NI20 : assault with less serious injury	2.0
NI16 : serious acquisitive crime	7.4


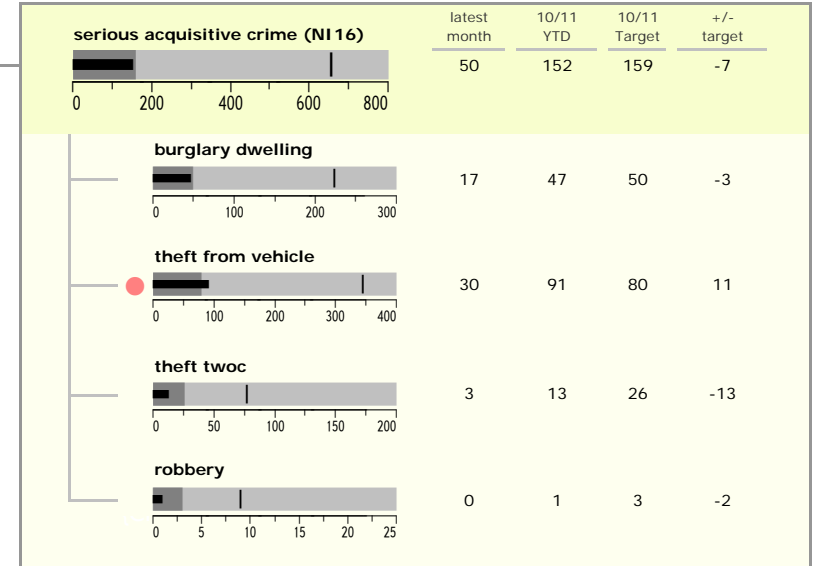
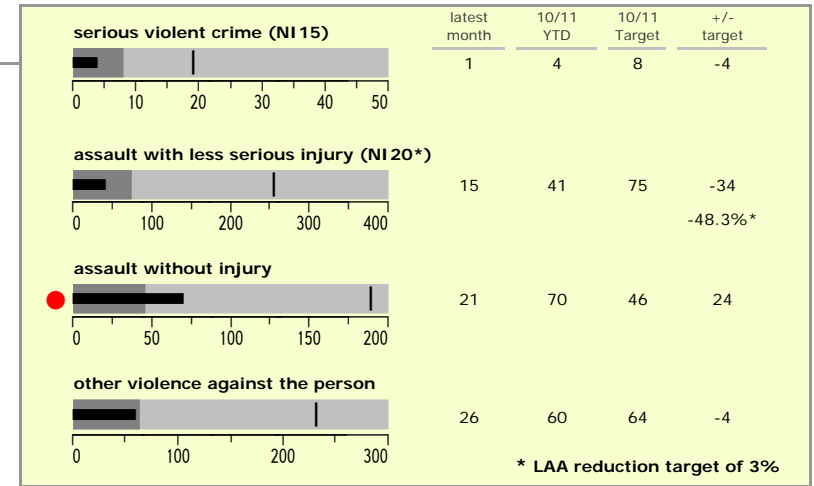
(Rate per 1,000 population)

top 10 high crime areas

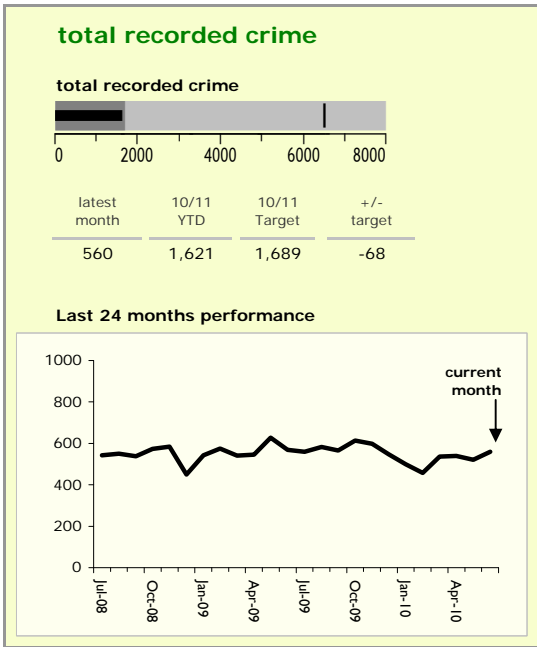
	recorded offences 10/11 YTD
Little Bowden South	47
Lutterworth Centre & East	33
Market Harborough Coventry Road	31
Tilton, Hungarton & Tugby	26
Market Harborough Centre	26
Hallaton, Great Easton & Medbourne	24
Ullesthorpe & Magna Park	22
Foxton, Saddington & Theddingworth	19
Lutterworth North	18
Great Bowden	18



key
● over target by 25% or less
● more than 25% over target



Hinckley and Bosworth Borough : crime reduction dashboard 2010/11 : June 2010




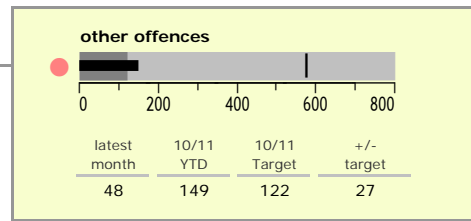
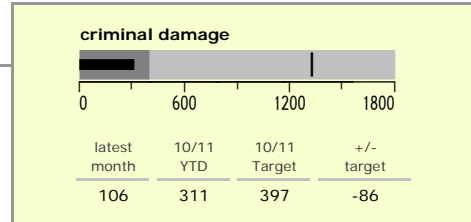


national indicators

NI15 : serious violent crime	0.2
NI20 : assault with less serious injury	3.1
● NI16 : serious acquisitive crime	10.3

(Rate per 1,000 population)


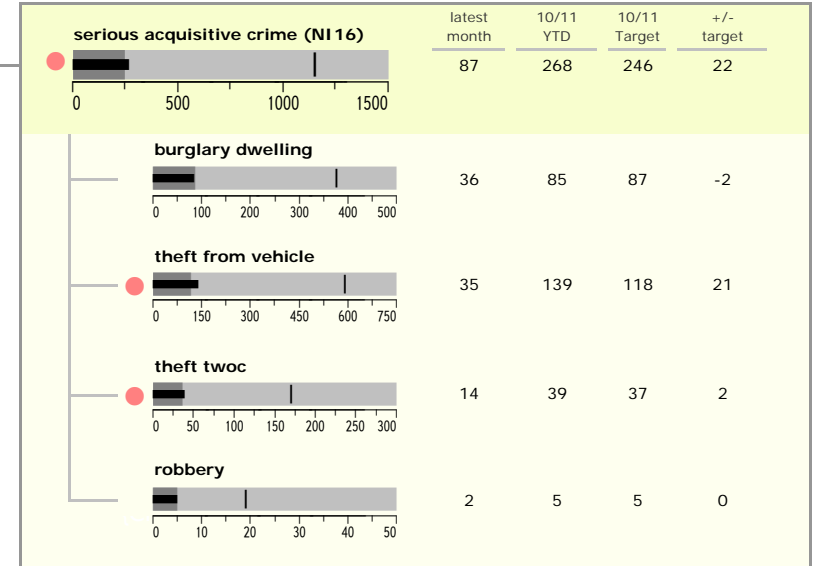
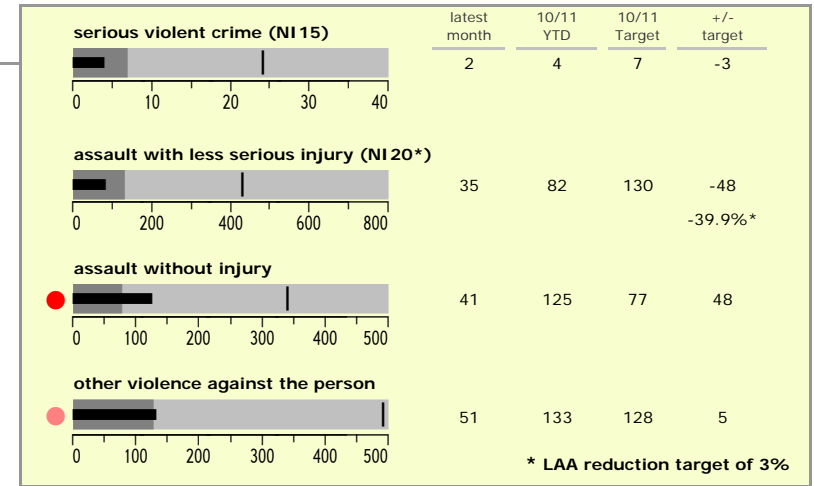
top 10 high crime areas

Area	recorded offences 10/11 YTD
Hinckley Town Centre	126
Dodwells Bridge & H'brook Ind. Estates	39
Hinckley Castle South West	38
Earl Shilton North	29
Barwell Centre	29
Hinckley Town Centre North	28
Earl Shilton East	25
Stanton Under Bardon & Copt Oak	25
Hinckley Trinity West	25
Hinckley Fields	24

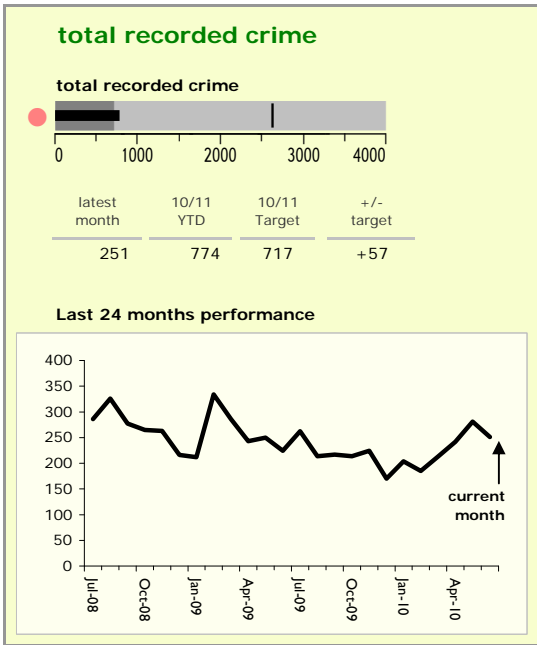


key

- over target by 25% or less
- more than 25% over target



Melton Borough : crime reduction dashboard 2010/11 : June 2010




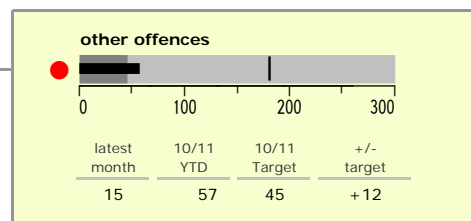

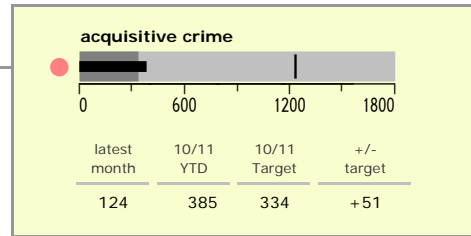

national indicators

NI15 : serious violent crime	0.3
NI20 : assault with less serious injury	4.5
NI16 : serious acquisitive crime	8.9

(Rate per 1,000 population)


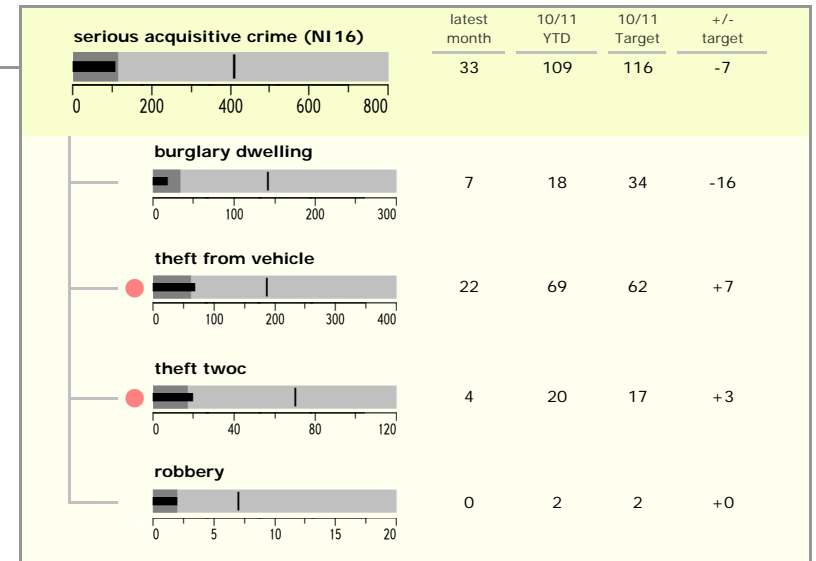
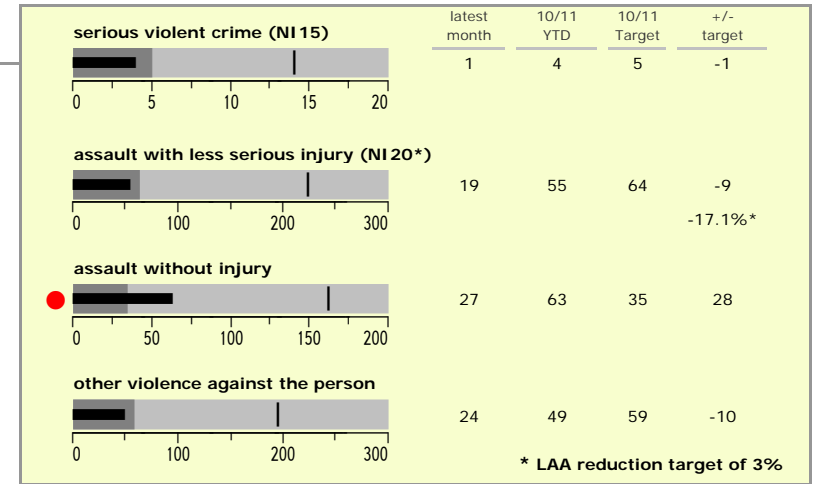
top 10 high crime areas

	recorded offences 10/11 YTD
Melton Craven West	90
Melton Dorian North	47
Melton Egerton East	34
Melton Warwick West	28
Melton Sysonby South	27
Melton Newport West	25
Melton Warwick East	21
Melton Newport South	19
Greater Bottesford, Muston & Normanton	16
Greater Frisby-on-the-Wreake	15

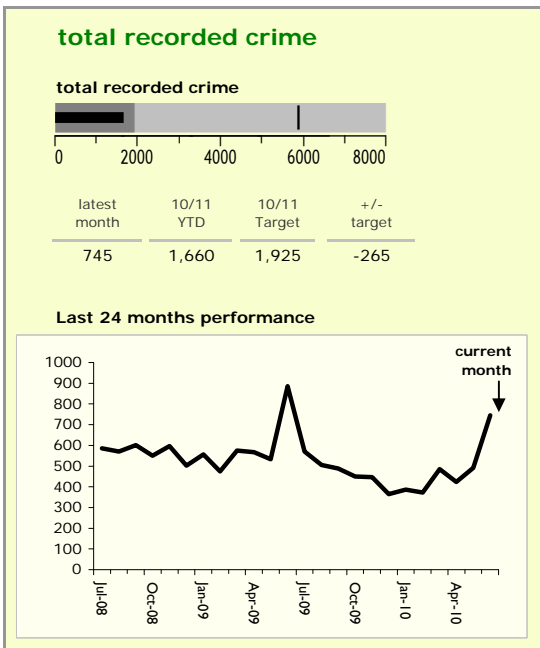


key

- over target by 25% or less
- more than 25% over target



North West Leicestershire District : crime reduction dashboard 2010/11 : June 2010




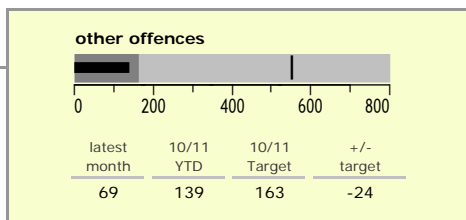

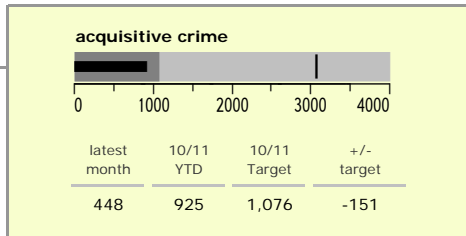

national indicators

NI15 : serious violent crime	0.1
NI20 : assault with less serious injury	4.5
NI16 : serious acquisitive crime	11.4

(Rate per 1,000 population)

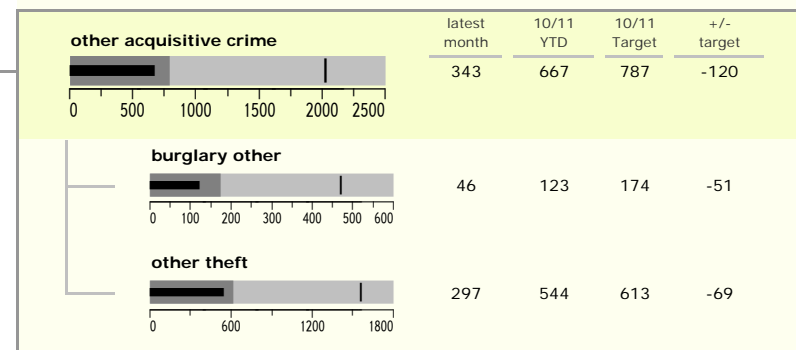
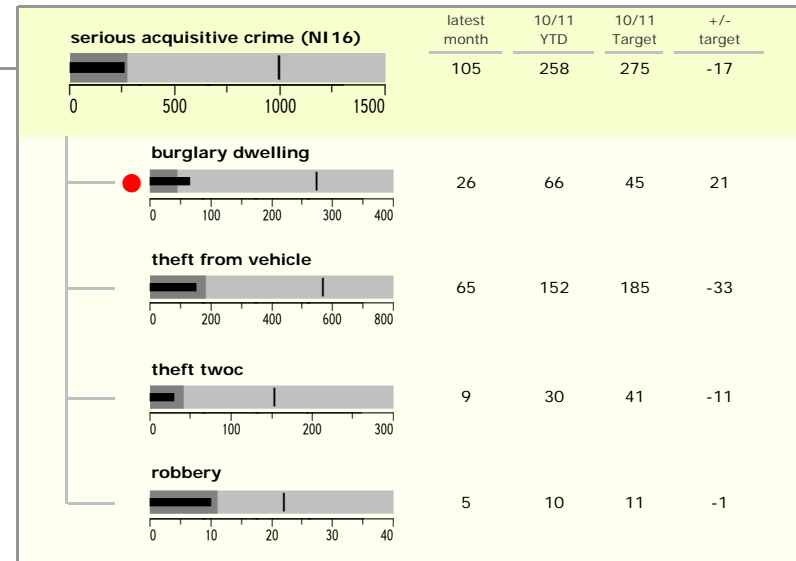
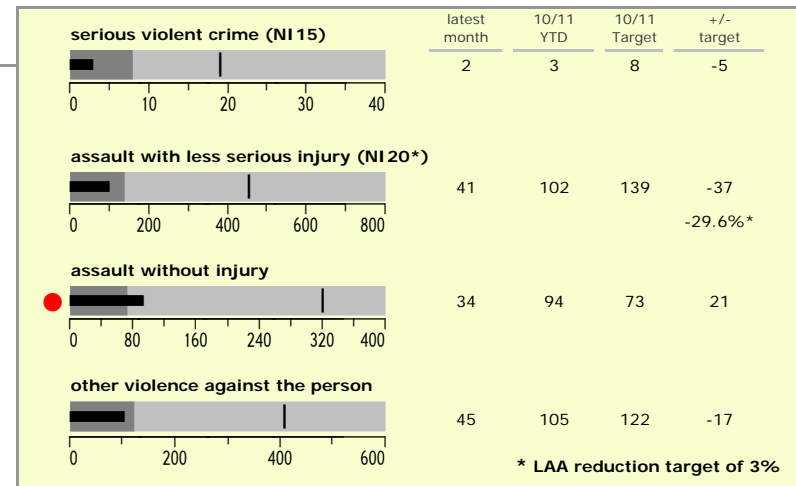
top 10 high crime areas

Area	recorded offences 10/11 YTD
Coalville Centre	103
Bardon	42
Measham Centre	34
Castle Donington North East & Hemmington	33
Ashby Ivanhoe East	33
Snibston East	32
Coalville Stephenson Way	29
Greenhill Centre	27
Ashby Holywell East	27
Castle Donington South	26

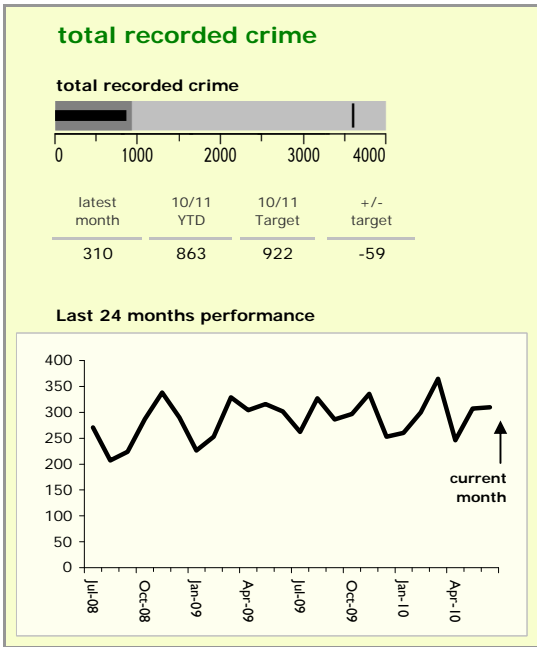


key

- over target by 25% or less
- more than 25% over target



Oadby and Wigston Borough : crime reduction dashboard 2010/11 : June 2010



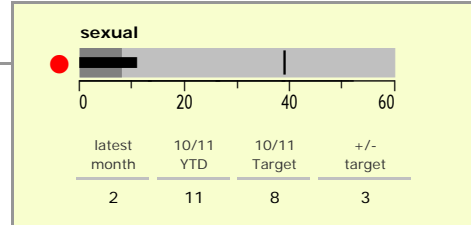
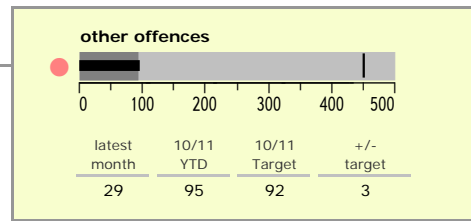



national indicators

- NI15 : serious violent crime 0.4
- NI20 : assault with less serious injury 2.7
- NI16 : serious acquisitive crime 8.0

(Rate per 1,000 population)


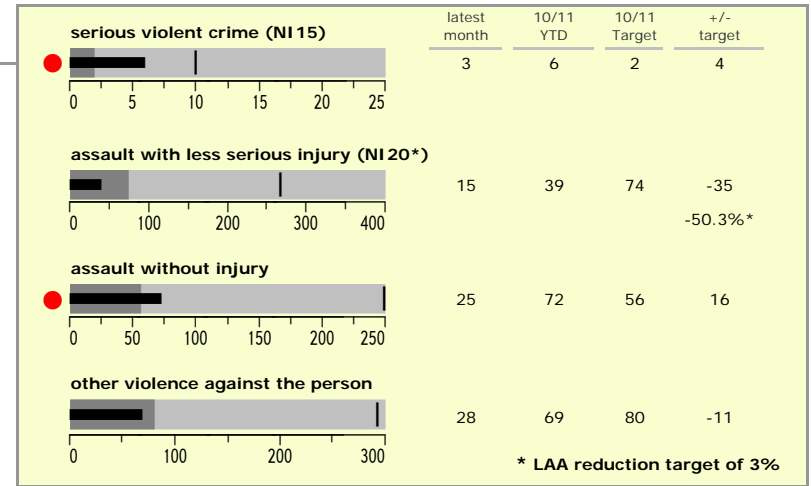
top 10 high crime areas

area	recorded offences 10/11 YTD
Guthlaxton College & Police Station	63
Oadby Stoughton Drive	50
Wigston Meadow Primary School	34
Chartwell Drive Industrial Estate	33
Oadby London Road	32
The Parade & Leicester Racecourse	31
S.Wigston Blaby Rd & Saffron Rd	29
● Oadby Bupa Hospital	25
S.Wigston Canal St & Countesthorpe Rd	23
Oadby Industrial Estate	22

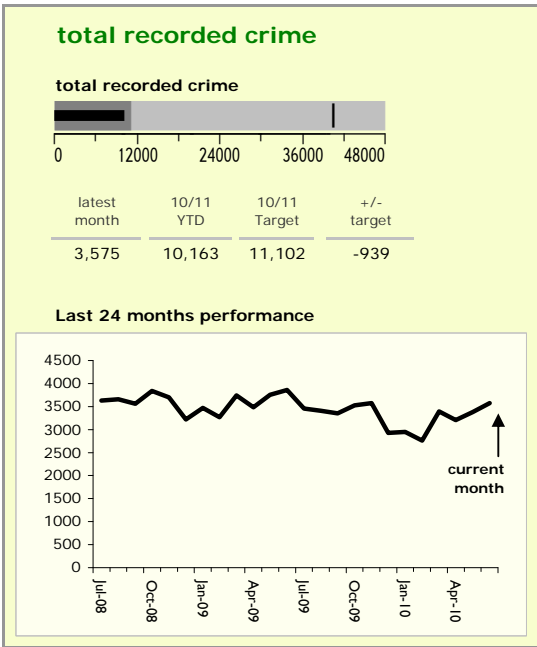


key

- over target by 25% or less
- more than 25% over target



Leicestershire County : crime reduction dashboard 2010/11 : June 2010



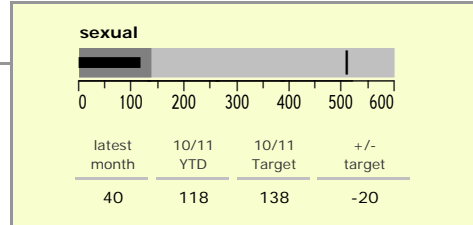
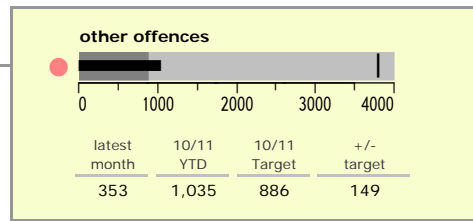
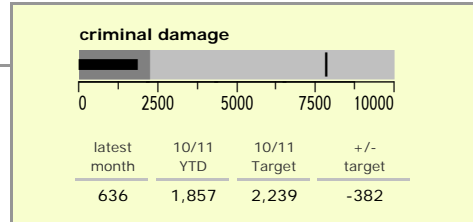
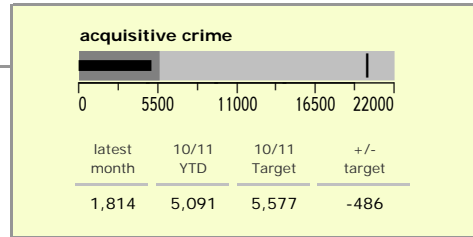

national indicators

NI15 : serious violent crime	0.2
NI20 : assault with less serious injury	3.6
NI16 : serious acquisitive crime	10.0



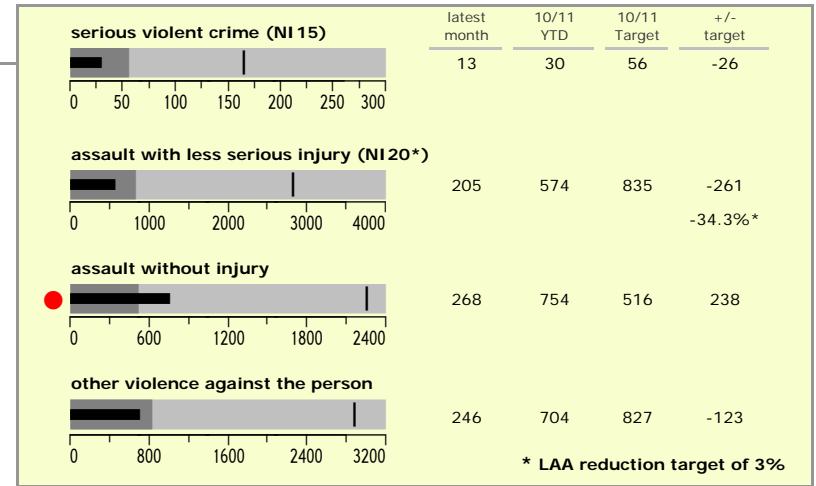
(Rate per 1,000 population)

top 10 high crime areas

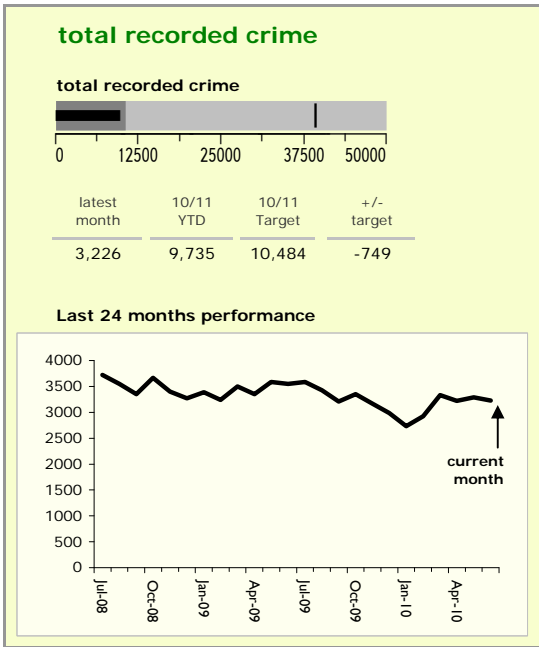
	recorded offences 10/11 YTD
Loughborough Centre West	188
Hinckley Town Centre	126
Fosse Park	109
Coalville Centre	103
Melton Craven West	90
Loughborough Bell Foundry	74
Loughborough Centre South	67
Loughborough Toothill Road	63
Guthlaxton College & Police Station	63
Oadby Stoughton Drive	50



key
● over target by 25% or less
● more than 25% over target



Leicester City : crime reduction dashboard 2010/11 : June 2010



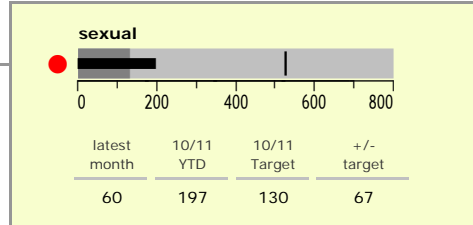
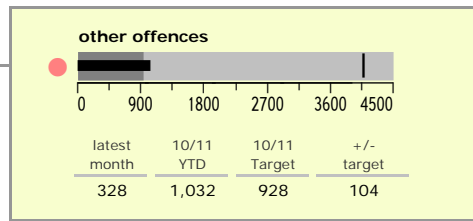
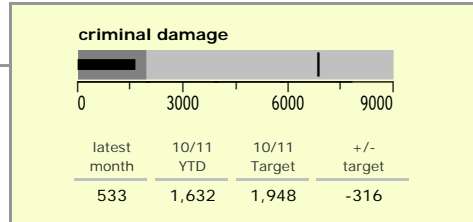
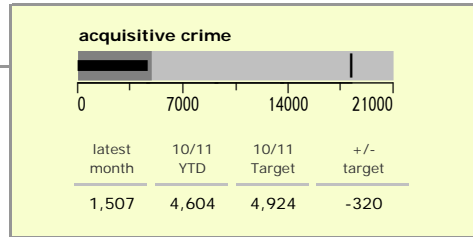
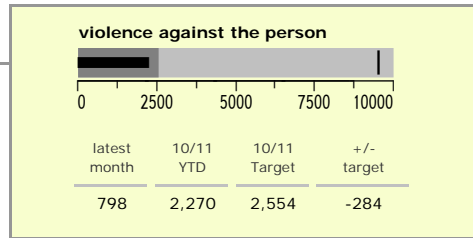
national indicators

NI15 : serious violent crime	0.5
NI20 : assault with less serious injury	8.8
NI16 : serious acquisitive crime	22.5

(Rate per 1,000 population)


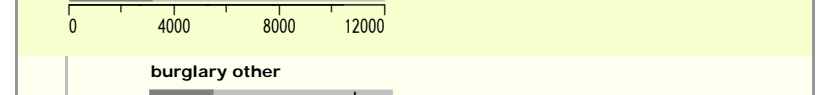
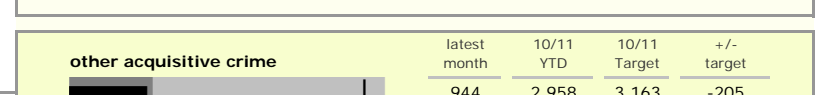
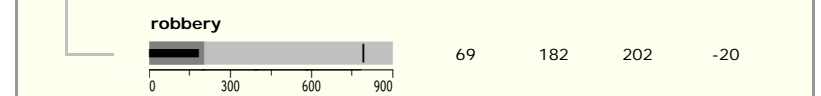
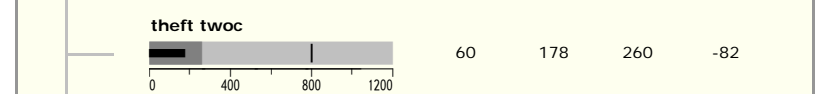
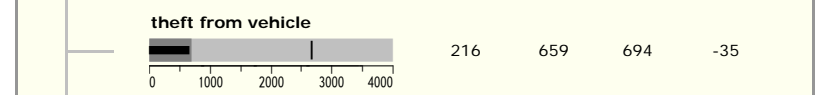
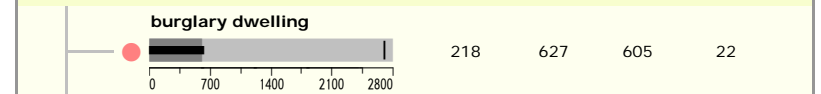
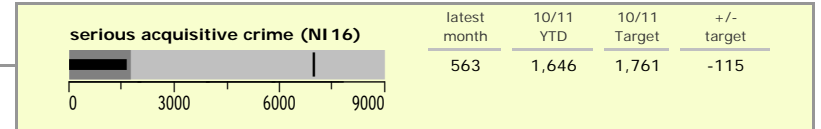
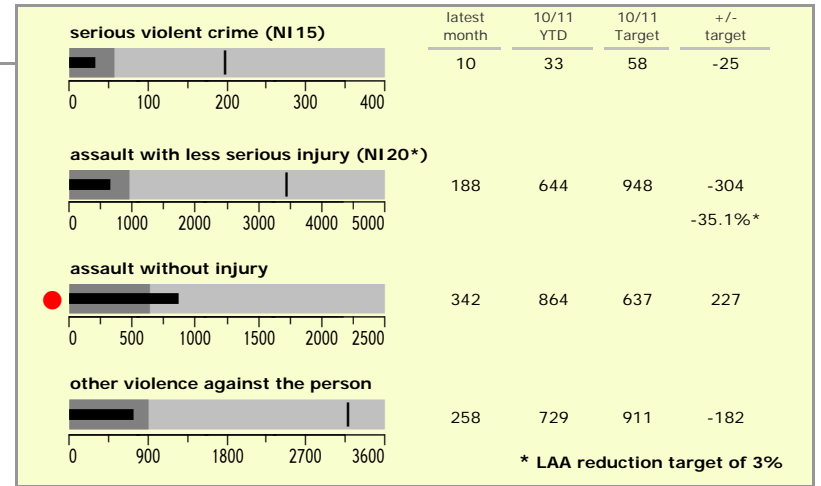
top 10 high crime areas

area	recorded offences 10/11 YTD
Cstle-City Centre	978
Cstle-De Montfort Street	195
Abb-Abbey Park	180
Cstle-De Montfort University	128
Bleys-Glenfield Hospital	113
Cstle-Victoria Park	105
Cstle-Princess Road West	81
Wcotes-Ridley Street	77
Cstle-Filbert Street	74
Cstle-Springfield Road	65

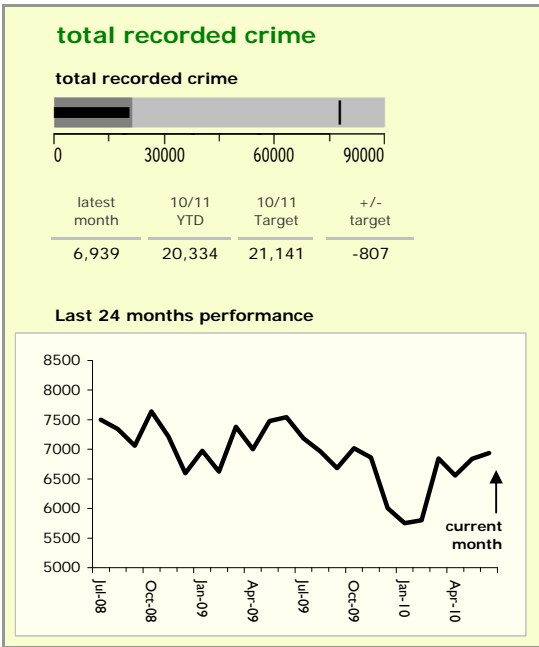


key

- over target by 25% or less
- more than 25% over target



Leicestershire Force Area : crime reduction dashboard 2010/11 : June 2010



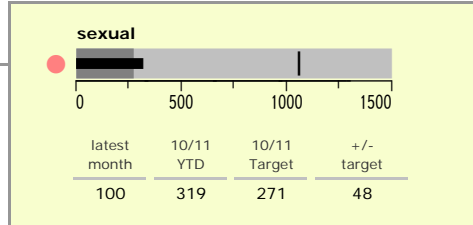
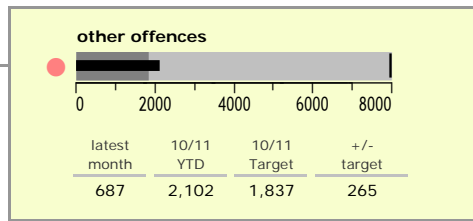
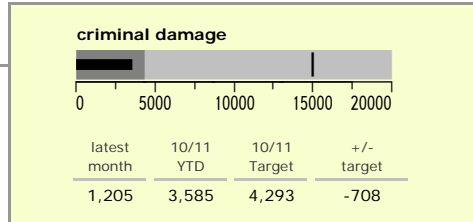


national indicators

NI15 : serious violent crime	0.3
NI20 : assault with less serious injury	5.1
● NI16 : serious acquisitive crime	13.6

(Rate per 1,000 population)

top 10 high crime areas

	recorded offences 10/11 YTD
● Cstle-City Centre	978
● Cstle-De Montfort Street	195
Loughborough Centre West	188
Abb-Abbey Park	180
Cstle-De Montfort University	128
Hinckley Town Centre	126
Bleys-Glenfield Hospital	113
Fosse Park	109
Cstle-Victoria Park	105
Coalville Centre	103



key

- over target by 25% or less
- more than 25% over target

